

LECTURE - HALL-01
APFF08

Peter F. Drucker

GPS Map
Camera Lite

Ballari, Ballari, 583104, KA, India

Latitude
15.1679N

Longitude
76.8507E

Local 01:53:04 PM
GMT 08:23:04 AM

Altitude 0.0 meters
Monday, 11/07/2022



GPS Map
Camera Lite

Ballari, Ballari, 583104, KA, India

Latitude
15.1679N

Longitude
76.8507E

Local 01:53:17 PM
GMT 08:23:17 AM

Altitude 0.0 meters
Monday, 11/07/2022

TIME TABLE FOR THE YEAR 2022-2023 (ODD SEMESTER)

W.E.F: 12- 12- 2022

BRANCH: MBA SEM: 3rd Section: B CLASS ROOM: LH 02 (Finance & Business/Data analytics)

LH: 03 (Marketing /Logistics & Supply chain) LH 02 :(Human resource) revised on 17/01/2023

Days/ Time	9:00 am to 9:55am	9:55 am to 10:50 am	S h o r t b r e a k	10:55 to 11:50 am	11:50 am to 12:45	12:45 to 1:45 pm	1:45pm to 2:40pm	2:40pm to 3:35pm	3:35pm to 4:30pm
Mon	FM302	DA301/		DA302/ MM301	DA302/ MM302	L u n c h B r e a k	DA303/ MM303	DA303/ MM301	FM303
Tues	HR301/ LS301	FM301		HR302/ LS302	Placement training & Discussion		MM302	DA301/ MM303	FM302
Wed	HR303/ LS303	FM303		HR301/ LS301	Proctoring		DA302/ MM301	DA301/ MM302	FM301
Thu	FM303	HR302/ LS302		HR303/ LS303	Placement training & Discussion		DA303/ MM303	DA303/ MM301	FM301
Fri	HR301/ LS301	FM302		HR302/ LS302	Certificate training		DA302/ MM302	DA301/ MM303	FM303
sat	HR303/ LS303	FM301		HR301/ LS301	Certificate training		HR302/ LS302	FM302	HR303/ LS303

Code	Subject	Faculty	Code	Subject	Faculty
21MBADA301	Data Analytics For Managers	Prof.Manjula K	21MBAFM303	Direct Taxation	Prof.Pavan Kumar S S
21MBADA302	Data Base Management System	Dr Aradhana	21MBAMM301	Behavioural Marketing	Dr Shaheeda Banu S
21MBADA303	Python Programming For Managers	Prof. Aswath Narayana	21MBAMM302	Advanced Email Management	Dr. Divya Bharathi
21MBALS301	Basics of Logistics and Supply Chain Management	Prof Arun Kumar	21MBAMM303	Services Marketing	Prof. Ravi Kumar J S
21MBALS302	Warehouse Management	Prof.Sushma Prem Kalal	21MBAHR301	Talent Acquisition	Prof. Sampath Kumar
21MBALS303	Purchasing and Strategic Sourcing	Prof. Srinivas	21MBAHR302	Human Resource Analytics	Dr.Ampana B
21MBAFM301	Financial Markets and Services	Prof Amreen	21MBAHR303	Organizational Change Management	Prof.Kavita C Achchalli
21MBAFM302	Inventory Management	Prof.Dinesh K			

15.1672° N

HOD

Local 11:46:03 AM

GMT 06:16:03 AM

[Signature]
Dean-Academics

Longitude

76.8505° E

Principal

Altitude 473.3 meters

Friday, 01/20/2023

[Signature]
Deputy Director

Ballari, Ballari, 583104, KA, India

LECTURE - HALL-02
APFF09

Henry Fayol



GPS Map

Camera Lite

Ballari, Ballari, 583104, KA, India


Latitude
15.1679N

Longitude
76.8507E

Local 01:53:52 PM
GMT 08:23:52 AM

Altitude 0.0 meters
Monday, 11/07/2022



 GPS Map
Camera Lite

Ballari, Ballari, 583104, KA, India

Latitude
15.1679N

Longitude
76.8507E

Local 01:54:10 PM
GMT 08:24:10 AM

Altitude 0.0 meters
Monday, 11/07/2022

TIME TABLE FOR THE YEAR 2022-2023 (ODD SEMESTER)

W.E.F: 12- 12- 2022

BRANCH: MBA SEM: 3rd Section: A CLASS ROOM: LH 01 (Finance & Business/Data analytics)

LH: 03 (Marketing /Logistics & Supply chain) LH 02 : (Human resource) revised on 17/01/2023

Days/ Time	9:00 am to 9:55am	9:55 am to 10:50 am	S h o r t b r e a k	10:55 to 11:50 am	11:50 am to 12:45	12:45 to 1:45 pm	1:45pm to 2:40pm	2:40pm to 3:35pm	3:35pm to 4:30pm
Mon	FM303	Certificate training		DA301/ MM301	DA302/ MM302	Lunch Break	DA303/ MM303	DA303/ MM301	FM301
Tues	HR301/ LS301	FM302		HR302/ LS301	Placement training & Discussion		DA301/ MM302	DA302/ MM303	FM301
Wed	HR303/ LS303	FM301		HR301/ LS301	Certificate training		DA301/ MM301	DA302/ MM302	FM302
Thu	FM301	HR302/ LS302		HR303/ LS301	Placement training & Discussion		DA303/ MM303	DA303/ MM301	FM303
Fri	HR301/ LS303	FM303		HR302/ LS302	Library		DA301/ MM302	DA302/ MM303	FM302
Sat	HR303/ LS303	FM302		HR301/ LS302	Proctoring		HR302/ LS302	FM303	HR303/ LS303

Code	Subject	Faculty	Code	Subject	Faculty
21MBADA301	Data Analytics For Managers	Prof.Manjula K	21MBAFM303	Direct Taxation	Prof.Yamanoorappa
21MBADA302	Data Base Management System	Dr R N Kulkarni	21MBAMM301	Behavioural Marketing	Dr. Shaiveela Banu S
21MBADA303	Python Programming For Managers	Prof. Hemanth Kumar R Kappali	21MBAMM302	Advanced Retail Management	Dr. Divya Bharathi
21MBALS301	Basics of Logistics and Supply Chain Management	Prof. Manjula K	21MBAMM303	Services Marketing	Prof. Ravi Kumar JS
21MBALS302	Warehouse Management	Prof.Sushma Prem Kalal	21MBAHR301	Talent Acquisition	Prof. Sampath Kumar
21MBALS303	Purchasing and Strategic Sourcing	Prof.Shivraj M	21MBAHR302	Human Resource Analytics	Dr. Anupama B
21MBAFM301	Financial Markets and Services	Prof Arun Kumar	21MBAHR303	Organizational Change Management	Prof.Kavita C Achchalli
21MBAFM302	Investment Management	Prof.Dinesh K			

Latitude
15.1673° N

Longitude
76.8503° E

Local 11:44:33 AM

Altitude 473.2 meters

GMT 06:14:33 AM

Friday, 01/20/2023

HOD

Head Academics

Director

SEMINAR HALL
APSF 04

APSF04

7th SEM / A SEC



GPS Map

Camera Lite

Ballari, Ballari, 583104, KA, India

Latitude
15.1679N

Longitude
76.8507E

Local 02:02:08 PM
GMT 08:32:08 AM

Altitude 0.0 meters
Monday, 11/07/2022



GPS Map

Camera Lite

Ballari, Ballari, 583104, KA, India

Latitude

15.1679N

Longitude

76.8507E

Local 02:02:20 PM

GMT 08:32:20 AM

Altitude 0.0 meters

Monday, 11/07/2022



Course: Civil Engineering

Semester: III A Sec

SH:3

w.e.f :19/12/2022

Days/ Time	9AM- 9.55AM	9.55AM- 10.50AM	10.55AM- 11.50AM	11.50AM- 12.45AM	12.45PM- 1.45PM	1.45PM- 2.40PM	2.40PM- 3.35PM	3.35PM- 4.30PM
MON	BMC	SURVEY	GEO	MATHS	LUNCH- BREAK	CADD		
TUE	SURVEY	GEO	DT	BMC		CADD		
WED	BMC	A1 -BMT / A2- SURVEY				MATHS	SURVEY	PROCTOR
THRU	GEO	MATHS	CPH	SURVEY		BMC	SOM	DT
FRI	SUR A ₁	SOM	BMT A	GEO		MATHS	A2 -BMT / A1- SURVEY	
SAT	MATHS	SOM	BMC	SURVEY		BRIDGE COURSE		

SUBJECT	STAFF	SUBJECT	STAFF
MATHS(TC,FS&NT)	Mrs Sunitha Kolasani	COMPUTER AIDED DRAWING	Mr Ambareesh V
GEODETIC ENGINEERING(SURVEY)	Mr Syed Sadath Ali	DESIGN THINKING	Mr S V Patil
STRENGTH OF MATERIALS	Mr M B	INSULATION MEDIA	Mrs Maheshwari
ENGINEERING GEOLOGY	Mr S V Patil	BUILDING MATERIAL AND CONSTRUCTION	Mr Vinay Hunagund
Building material testing lab	Mr V	Mr Basavaraj B	

Latitude
15.1672° NLongitude
76.8504° ELocal Time
11:46:21 AMAltitude
473.3 metersGMT
06:16:21 AM

Friday, 01/20/2023

TIME TABLE INCHARGE

HOD

DEPUTY DIRECTOR

LECTURE - HALL-03
APPH03
Gary Hamel

GPS Map
Camera Lite

Ballari, Ballari, 583104, KA, India

Latitude
15.1679N

Longitude
76.8507E

Local 01:54:39 PM
GMT 08:24:39 AM

Altitude 0.0 meters
Monday, 11/07/2022



GPS Map

Camera Lite

Ballari, Ballari, 583104, KA, India

Latitude
15.1679N

Longitude
76.8507E

Local 01:54:55 PM
GMT 08:24:55 AM

Altitude 0.0 meters
Monday, 11/07/2022

TIME TABLE FOR THE YEAR 2022-2023 (ODD SEMESTER)
W.E.F: 12- 12- 2022

 BRANCH: MBA SEM: 3rd Section: B CLASS ROOM: LH 02 (Finance & Business/Data analytics)

LH: 03 (Marketing /Logistics & Supply chain) LH 02 :(Human resource) revised on 17/01/2023

Days/ Time	9:00 am to 9:55am	9:55 am to 10:50 am	S h o r t b r e a k	10:55 to 11:50 am	11:50 am to 12:45	12:45 to 1:45 pm	1:45pm to 2:40pm	2:40pm to 3:35pm	3:35pm to 4:30pm
Mon	FM302	DA301/		DA302/ MM301	DA302/ MM302	L u n c h B r e a k	DA303/ MM303	DA303/ MM301	FM303
Tues	HR301/ LS301	FM301		HR302/ LS302	Placement training & Discussion		MM302	DA301/ MM303	FM302
Wed	HR303/ LS303	FM303		HR301/ LS301	Proctoring		DA302/ MM301	DA301/ MM302	FM301
Thu	FM303	HR302/ LS302		HR303/ LS303	Placement training & Discussion		DA303/ MM303	DA303/ MM301	FM301
Fri	HR301/ LS301	FM302		HR302/ LS302	Certificate training		DA302/ MM302	DA301/ MM303	FM303
Sat	HR303/ LS303	FM301		HR301/ LS301	Certificate training		HR302/ LS302	FM302	HR303/ LS303

Code	Subject	Faculty	Code	Subject	Faculty
21MBADA301	Data Analytics For Managers	Prof.Manjula K	21MBAFM303	Direct Taxation	Prof.Pavan Kumar S S
21MBADA302	Data Base Management System	Dr Aradhana	21MBAMM301	Behavioural Marketing	Dr Shaheeda Banu S
21MBADA303	Python Programming For Managers	Prof. Aswath Narayana	21MBAMM302	Advanced Email Management	Dr. Divya Bharathi
21MBALS301	Basics of Logistics and Supply Chain Management	Prof Arun Kumar	21MBAMM303	Services Marketing	Prof. Ravi Kumar J S
21MBALS302	Warehouse Management	Prof.Sushma Prem Kalal	21MBAHR301	Talent Acquisition	Prof. Sampath Kumar
21MBALS303	Purchasing and Strategic Sourcing	Prof. Srinivas	21MBAHR302	Human Resource Analytics	Dr.Ampana B
21MBAFM301	Financial Markets and Services	Prof Amreen	21MBAHR303	Organizational Change Management	Prof.Kavita C Achchalli
21MBAFM302	Inventory Management	Prof.Dinesh K			

Latitude 15.1672° N

HOD

Local 11:46:03 AM
GMT 06:16:03 AM

Dean-Academics

Longitude 76.8505° E

Principal

Altitude 473.3 meters
Friday, 01/20/2023

Deputy Director

LECTURE HALL-3
APSF 11
APSF II

5TH SEM A SEC



GPS Map
Camera Lite

Ballari, Ballari, 583104, KA, India

Latitude
15.1679N

Longitude
76.8507E

Local 02:05:12 PM
GMT 08:35:12 AM

Altitude 0.0 meters
Monday, 11/07/2022



GPS Map

Camera Lite

Ballari, Ballari, 583104, KA, India

Latitude
15.1679N

Longitude
76.8507E

Local 02:05:25 PM
GMT 08:35:25 AM

Altitude 0.0 meters
Monday, 11/07/2022



BALLARI INSTITUTE OF TECHNOLOGY & MANAGEMENT

Department of Civil Engineering



TIME TABLE ODD SEM FOR THE YEAR 2022-23

Course: Civil Engineering

Semester: V B Sec

w.e.f.: 12/12/2022

Days/Time	9AM-9.55AM	9.55AM-10.50AM	10.55AM-11.50AM	11.50AM-12.45AM	12.45PM-1.45PM	1.45PM-2.40PM	2.40PM-3.35PM	3.35PM-4.30PM
MON	HE	CME	MIW	AI5	LUNCH-BREAK	BGE		ENV
TUE	RCC		MIW	CME		CME	AI5	BGE
WED	RCC	BGE	CME	HE		RCC	HE	PROCT
THRU	AI5		BGE	MIW		B1 CHMT/ B2 SURVEY		
FRI	HE	AI5	MIW	BGE		TRAINING		
SAT	CME	RCC	HE	MIW		B2 CHMT/ B1 SURVEY		

SUBJECT	STAFF	SUBJECT	STAFF
CME (18CV51)	Mr. TANU H. M	HE (18CV56)	Mr. PRAVEEN ASHOK
AI5 (18CV52)	Mr. MD KHALID S	SP (18CVL57)	Mr. Syed Sadath All
RCC (18CV53)	Mr. ANIL KUMAR H. M	CHMT (18CVL58)	Mr. ANIL KUMAR H. M
BGE (18CV54)	DR. D. MANIKANTA	ENVS (18CV59)	DR. MAHABALESHWARA
MIW (18CV55)	DR. T. H. PATEL		

Ballari, Ballari, 583104, KA, India

Latitude

15.1673° N

TIME TABLE CHANGE

HOD

Longitude

76.8505° E

PRINCIPAL

DEPUTY DIRECTOR

Local 11:47:26 AM

Altitude 473.0 meters

GMT 06:17:26 AM

Friday, 01/20/2023

LECTURE HALL
APSF 12

APSF12

5TH SEM B SEC EC

GPS Map
Camera Lite

Ballari, Ballari, 583104, KA, India

Latitude
15.1679N

Longitude
76.8507E

Local 02:06:01 PM
GMT 08:36:01 AM

Altitude 0.0 meters
Monday, 11/07/2022

INSTITUTE OF TECHNOLOGY & MANAGEMENT
BALLARI, BALLARI, 583104, KA, INDIA



GPS Map

Camera Lite

Ballari, Ballari, 583104, KA, India

Latitude

15.1679N

Longitude

76.8507E

Local 02:06:23 PM

GMT 08:36:23 AM

Altitude 0.0 meters

Monday, 11/07/2022

Course: Civil Engineering

Semester: V A Sec

w.e.f.: 12/12/2022

Days/Time	9AM-9.55AM	9.55AM-10.50AM	10.55AM-11.50AM	11.50AM-12.45AM	12.45PM-1.45PM	1.45PM-2.40PM	2.40PM-3.35PM	3.35PM-4.30PM
MON	BGE	AIS	MIW	RCC	LUNCH-BREAK	A1 CHMT/ A2 SURVEY		
TUE	HE	BGE	MIW	AIS		HE	RCC	ENV
WED	CME	AIS		BGE		A2 CHMT/ A1 SURVEY		
THRU	RCC	HE	CME	MIW		RCC	CME	PROCTO
FRI	CME	BGE	MIW	AIS		HE	RCC	
SAT	HE	BGE	CME	MIW		TRAINNING		



GPS Map



Camera

SUBJECT	STAFF	SUBJECT	STAFF
CME (18CV51)	Mr. TANU H. M	HE (18CV56)	Mr. PRAVEEN ASHOK
AIS (18CV52)	Mr. MD KHALID S	SP (18CVL57)	Mr. PRAVEEN ASHOK
RCC (18CV53)	DR. D. MANIKANTA	ENVS (18CIV59)	DR. MAHABALESHWARA
BGE (18CV54)	DR. T. H. PATEL		
MIW (18CV55)			

Ballari, Ballari, 583104, KA, India

Latitude

15.1673° N

Longitude

76.8505° E

Local 11:47:07 AM

Altitude 473.1 meters

GMT 06:17:07 AM

Friday, 01/20/2023

[Signature]
TIME TABLE INCHARGE

[Signature]
HOD

[Signature]
PRINCIPAL

[Signature]
DEPUTY DIRECTOR

APSF13

8th SEM B/SEC



GPS Map

Camera Lite

Ballari, Ballari, 583104, KA, India

Latitude
15.1679N

Longitude
76.8507E

Local 02:03:55 PM
GMT 08:33:55 AM

Altitude 0.0 meters
Monday, 11/07/2022



 GPS Map
Camera Lite

Ballari, Ballari, 583104, KA, India

Latitude
15.1679N

Longitude
76.8507E

Local 02:04:06 PM
GMT 08:34:06 AM

Altitude 0.0 meters
Monday, 11/07/2022

BALLARI UNIVERSITY
Department of Civil Engineering



TIME TABLE ODD SEM FOR THE YEAR 2022-23

Course: Civil Engineering

Semester: VII A Sec

w.e.f.: 12/12/2022

Days/ Time	9AM- 9.55AM	9.55AM- 10.50AM	10.55AM- 11.50AM	11.50AM- 12.45AM	12.45PM- 1.45PM	1.45PM-2.40PM	2.40PM- 3.35PM	3.35PM- 4.30PM
MON	UTP/RES	DRSS		OEB	LUNCH-BREAK	PROJECT WORK		
TUE	UTP/RES	QSM		GWH		PROJECT WORK		
WED	UTP/RES	A3- GT / A1 - CADSL				OEB	DRSS	
THRU	UTP/RES	QSM		GWH		A1- GT / A2- CADSL		
FRI	UTP/RES	OEB	DRSS	GWH		A2- GT / A3 - CADSL		
SAT	GWH	QSM	OEB	GWH		QSM	OEB	PROCTOR

SUBJECT	STAFF	SUBJECT	STAFF
QSCM (18CV71)	Mr. ANIL KUMAR H. M	OE-B (18ME751)	Mr. P. S. S
DRSS (18CV72)	Mr. HASEEBULLA	CADSL (18CVL76)	Mr. HASEEBULLA
GWH (18CV734)	DR. H MAHABALESHWARA	GT LAB (18CVL77)	MR. RAVICHANDRA A.H
UTP (18CV745)/RES (18CV743)	MRS. BRUNDA A / MR. RAVICHANDRA A.H	PWP-1 (18CV738)	ALL FACULTY

Ballari, Ballari, 583104, KA, India

TIME TABLE IN THE

Latitude **15.1672° N**

Longitude **76.8504° E**

Local **11:47:44 AM**

Altitude **472.9 meters**

GMT **06:17:44 AM**

Friday, **01/20/2023**

HOD

DEPUTY DIRECTOR



MAKE HABIT OF SMS

10/07/22
12:50



GPS Map

Camera Lite

Ballari, Ballari, 583104, KA, India

Latitude
15.1679N

Longitude
76.8507E

Local 01:59:40 PM
GMT 08:29:40 AM

Altitude 0.0 meters
Monday, 11/07/2022

LECTURE HALL-6

APTF - 05



GPS Map

Camera Lite

Ballari, Ballari, 583104, KA, India

Latitude

15.1679N

Longitude

76.8507E

Local 02:07:59 PM

GMT 08:37:59 AM

Altitude 0.0 meters

Monday, 11/07/2022



Course: Civil Engineering

Semester: VII B Sec

w.e.f.: 12/12/2022

	9AM-9.55AM	9.55AM-10.50AM	10.55AM-11.50AM	11.50AM-12.45AM	12.45PM-1.45PM	1.45PM-2.40PM	2.40PM-3.35PM	3.35PM-4.30PM	
MON	UTP/RES	QSM		GWH	LUNCH-BREAK	PROJECT WORK			
TUE	UTP/RES	DRSS		OEB		PROJECT WORK			
WED	UTP/RES	QSM		GWH		B1- GT / B2- CADSL			
THRU	UTP/RES	B2- GT / B3- CADSL				GWH	OEB	PROCTO	
FRI	UTP/RES	GWH	OEB	QSM		OEB	DRSS	GWH	
SAT	OEB	DRSS		QSM		B3- GT / B1- CADSL			

SUBJECT	STAFF	SUBJECT	STAFF
QSCM (18CV71)	Mr. ANIL KUMAR H. M	OE-B (18ME751)	Mr. PAVAN B S
DRSS (18CV72)	Mr. HASEEBULLA	CADSL (18CVL76)	Mr. MO KHALID S
GWH (18CV734)	DR. H MAHABALESHWARA	GT LAB (18CVL77)	DR. D MANIKANTA
UTP (18CV745)/RES (18CV743)	MRS. BRUN RAVICHANDRA A.H	PWI-1 (18CV776)	ALL FACULTY

Ballari, Ballari, 583104, KA, India

Latitude

15.1673° N

Longitude

76.8504° E

Local 11:48:02 AM

GMT 06:18:02 AM

Altitude 472.9 meters

Friday, 01/20/2023

DEPUTY DIRECTOR

Amul

[Signature]

LECTURE HALL-5

AFTF04



GPS Map
Camera Lite

Ballari, Ballari, 583104, KA, India

Latitude
15.1679N

Longitude
76.8507E

Local 02:07:28 PM
GMT 08:37:28 AM

Altitude 0.0 meters
Monday, 11/07/2022



GPS Map

Camera Lite

Ballari, Ballari, 583104, KA, India

Latitude

15.1673N

Longitude

76.8506E

Local 11:29:14 AM

GMT 05:59:14 AM

Altitude 473.9 meters

Monday, 11/07/2022



BALLARI INSTITUTE OF TECHNOLOGY, BALLARI

TIME TABLE FOR THE YEAR 2022-23 (ODD SEM)

DEPARTMENT OF PHYSICS



CYCLE: PHYSICS GROUP

Semester: 1stClass Room: CVR LH - 13 (CVR Block 3rd floor)

W.E.F:01.12.2022

Section: G

Days/ Time	09.00 am to 09.55 am	09.55 am to 10.50 pm	10.55 am to 11.50 am	11.50 am to 12.45 pm	12.45 pm to 01.45 pm	01.45 pm to 02.40 pm	02.40 pm to 03.35 pm	03.35 pm to 04.30 pm
Monday	PHYSICS	MATHS (TUTORIAL)	ENGLISH	ELECTRICAL	L U N C H B R E A K	SYBER SECURITY (TUTORIAL)	PROGRAMMING - C (TUTORIAL)	SAMKRUTIKA / BALAKE KANNADA
Tuesday	MATHS <i>Syber Security</i>	MATHS	SYBER SECURITY <i>C Programming</i>	PROGRAMMING - C <i>MATHS</i>		PHYSICS (TUTORIAL)	SCIENTIFIC FOUNDATION OF HEALTH	PROCTOR HOUR
Wednesday	ELECTRICAL	MATHS	PHYSICS (TUTORIAL)	SYBER SECURITY		ENGLISH	ELECTRICAL (TUTORIAL)	PHYSICS (TUTORIAL)
Thursday	PHYSICS	PHYSICS LAB / C - PROGRAMMING LAB / ENGLISH LAB				PROGRAMMING - C (TUTORIAL)	MATHS (TUTORIAL)	ELECTRICAL (TUTORIAL)
Friday	PHYSICS	PHYSICS LAB / C - PROGRAMMING LAB / ENGLISH LAB				PROGRAMMING - C	MATHS (TUTORIAL)	SYBER SECURITY (TUTORIAL)
Saturday	SCIENTIFIC FOUNDATION OF HEALTH	PHYSICS LAB / C - PROGRAMMING LAB / ENGLISH LAB				ELECTRICAL	SYBER SECURITY	PROGRAMMING - C

SUBJECT	STAFF	SUBJECT	STAFF
Mathematics for CSE Stream (22MATS21)	Mrs. Suneetha K	Samskrutika Kannada (22KSK1)	Mr. Ravindra Hiremath
Physics for CSC Stream (22PHYS12)	Dr. Sunil kumar A	Balake Kannada (22KKB17)	Mr. Venkatesh Gowda
Principles of Programming - C (22POP13)	Mr. Vedavyas	Scientific Foundation of Health (22SOFH18)	Mr. Anbarajesh V
Introduction to Electrical Engineering (22ESC142)	Mr. Harish kumar G	Physics Lab (22PHYS12)	Mrs. Drakshayani B / Mrs. Shruthi
Introduction to Cyber Security (22ETC15L)	Mr. Pradeep K	English Lab (Additional Skill Lab)	Mr. Chandrashekar V / Mr. Kalyan
Communicative English (22ENG16)	Miss. Hafsa Noorin		Miss. Shireen Taj / Miss. Hafsa M

Ballari, Ballari, 583104, KA, India

TIME TABLE IN CHARGE

Latitude

15.1672° N

Head of the Department

Dept. of Physics

Longitude

76.8504° E

DEPUTY DIRECTOR

PRINCIPAL
Principal,Ballari Institute of Technology &
Ballari.

Local 11:50:27 AM

Altitude 472.9 meters

GMT 06:20:27 AM

Friday 01/20/2023

- Take up different position
- Defined as "filling and keeping filled, positions in the organization structure"
- Known as "Human resource management"

INVOLVES

1. Making people suitable for Jobs.
2. Treating as separate function facilities/emphasis on selection, placement, appraisal etc.
3. Body of knowledge and experience
4. responsibility

Planning
Organizing
Staffing
Directing
Controlling



GPS Map

Camera Lite

Ballari, Ballari, 583104, KA, India

Latitude
15.1679N

Longitude
76.8507E

Local 02:08:54 PM
GMT 08:38:54 AM

Altitude 0.0 meters
Monday, 11/07/2022

LECTURE HALL-4

APTF - 06



GPS Map
Camera Lite

Ballari, Ballari, 583104, KA, India

Latitude
15.1679N

Longitude
76.8507E

Local 02:08:37 PM
GMT 08:38:37 AM

Altitude 0.0 meters
Monday, 11/07/2022



BALLARI INSTITUTE OF TECHNOLOGY AND MANAGEMENT, BALLARI
 TIME TABLE FOR THE YEAR 2022-23 (ODD SEM)
 DEPARTMENT OF PHYSICS



CYCLE: PHYSICS GROUP

Semester: 1st

Class Room: CVR LH - 14 (CVR Block 3rd floor)

W.E.F:01.12.2022

Section: H

Days/ Time	09.00 am to 09.55 am	09.55 am to 10.50 pm	10.55 am to 11.50 am	11.50 am to 12.45 pm	12.45 pm to 01.45 pm	01.45 pm to 02.40 pm	02.40 pm to 03.35 pm	03.35 pm to 04.30 pm
Monday	PROGRAMMING - C	SYBER SECURITY	PHYSICS	MATHS	L U N C H B R E A K	ENGLISH	ELECRICAL (TUTORIAL)	PROCTOR HOUR
Tuesday	SCIENTIFIC FOUNDATION OF HEALTH	PHYSICS	SYBER SECURITY	MATHS (TUTORIAL)		PROGRAMMING - C (TUTORIAL)	ELECRICAL (TUTORIAL)	SCIENTIFIC FOUNDATION OF HEALTH
Wednesday	PROGRAMMING - C	ENGLISH	PHYSICS	ELECRICAL		SYBER SECURITY (TUTORIAL)	PHYSICS (TUTORIAL)	MATHS (TUTORIAL)
Thursday	SYBER SECURITY	PHYSICS LAB / C - PROGRAMMING LAB / ENGLISH LAB				PHYSICS (TUTORIAL)	MATHS (TUTORIAL)	PROGRAMMING - C (TUTORIAL)
Friday	MATHS	PHYSICS LAB / C - PROGRAMMING LAB / ENGLISH LAB				ELECRICAL	PHYSICS (TUTORIAL)	SYBER SECURITY (TUTORIAL)
Saturday	SAMKRUTIKA / BALAKE KANNADA	PHYSICS LAB / C - PROGRAMMING LAB / ENGLISH LAB				PROGRAMMING - C	ELECRICAL	MATHS

SUBJECT	STAFF	SUBJECT	STAFF
Mathematics for CSE Stream (22MATS21)	Dr. Manjunath M	Sanskritika Kannada (22KSK17)	Mr. Ravindra Hiremath
Physics for CSC Stream (22PHYS12)	Dr. Vijay kumar B	Balake Kannada (22KBK17)	Mr. Venkanagouda
Principles of Programming - C (22POP13)	Dr. Gireesh kumar D	Scientific Foundation of Health (22SFH18)	Mr. Ambareesh V
Introduction to Electrical Engineering (22ESC142)	Dr. Anitha Patil	C - Programming Lab (22POP13)	Mr. Amare gouda R / Mrs. Tejashwini
Introduction to Cyber Security (22ETC15L)	Miss. Hafsa Noorin	English Lab (Additional Skill Lab)	Mr. Mrs. Sheetal J / Miss. Madhuri A
Communicative English (22ENG16)			Miss. Hafsa Noorin / Miss. Shireen

TIME TABLE IN CHARGE

Latitude

15.1672° N

Longitude

76.8504° E

Local 11:50:46 AM

GMT 06:20:46 AM

Altitude 473.0 meters

Friday, 01/20/2023

Head of the Department

Dept. of Physics

Ballari Institute of Technology & Management

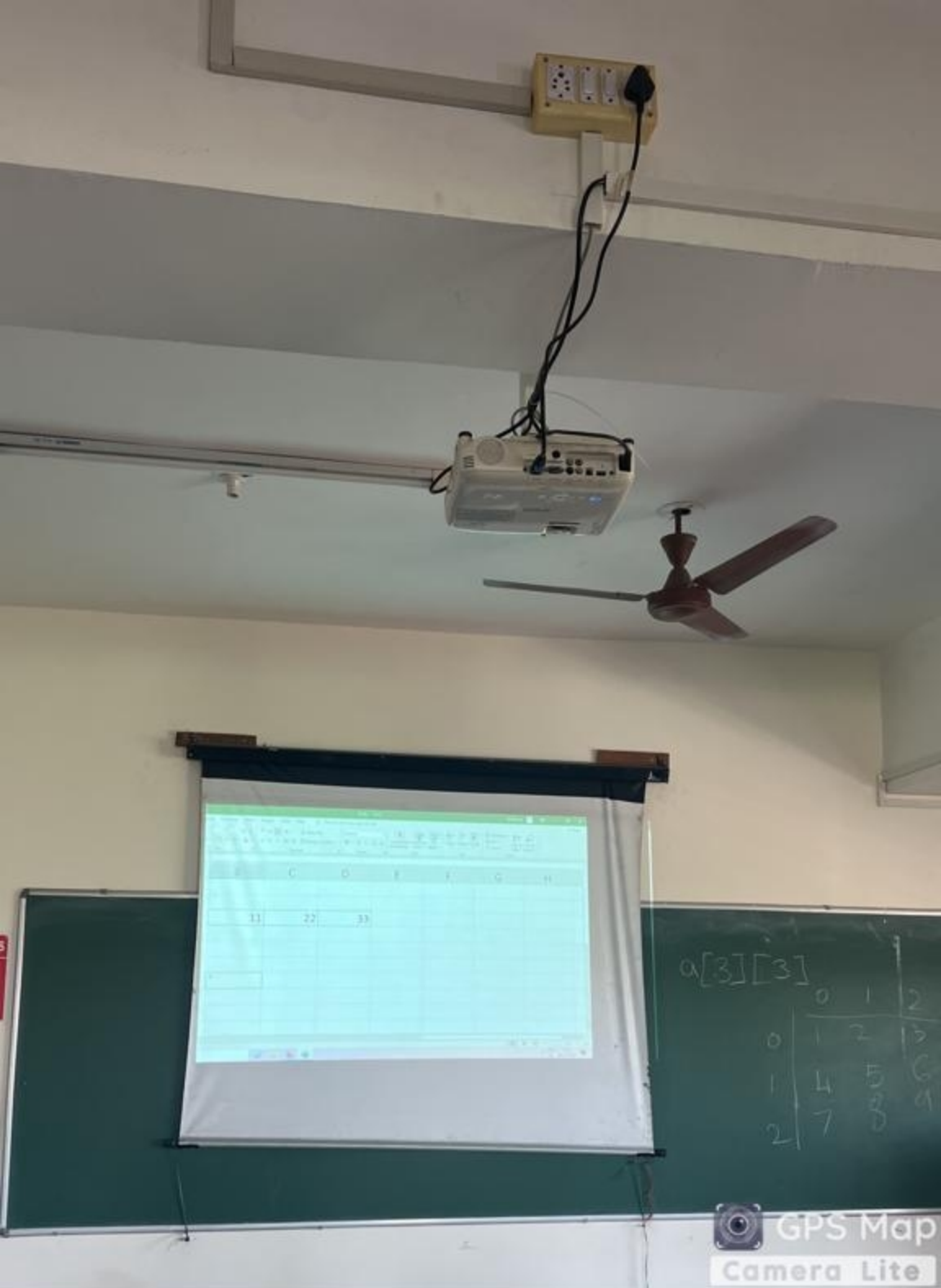
DEPUTY DIRECTOR

PRINCIPAL

Principal,

Ballari Institute of Technology & Ma

Ballari.



GPS Map

Camera Lite

Ballari, Ballari, 583104, KA, India

Latitude

15.1679N

Longitude

76.8507E

Local 02:11:32 PM

GMT 08:41:32 AM

Altitude 0.0 meters

Monday, 11/07/2022

LECTURE HALL-1

APTF07



GPS Map
Camera Lite

Ballari, Ballari, 583104, KA, India

Latitude
15.1679N

Longitude
76.8507E

Local 02:11:10 PM
GMT 08:41:10 AM

Altitude 0.0 meters
Monday, 11/07/2022



BALLARI INSTITUTE OF TECHNOLOGY AND MANAGEMENT, BALLARI

TIME TABLE FOR THE YEAR 2022-23 (ODD SEM)

DEPARTMENT OF PHYSICS



CYCLE: PHYSICS GROUP

Semester: 1st

Class Room: CVR LH 11 (CVR Block 3rd floor)

W.E.F:01.12.2022

Section: E

Days/Time	09.00 am to 09.55 am	09.55 am to 10.50 pm	10.55 am to 11.50 am	11.50 am to 12.45 pm	12.45 pm to 01.45 pm	01.45 pm to 02.40 pm	02.40 pm to 03.35 pm	03.35 pm to 04.30 pm
Monday	PROGRAMMING - C	PHYSICS LAB / C - PROGRAMMING LAB / ENGLISH LAB			L U N C H B R E A K	MATHS	PHYSICS	ELECTRICAL (TUTORIAL)
Tuesday	ELECTRICAL	PHYSICS LAB / C - PROGRAMMING LAB / ENGLISH LAB				MATHS (TUTORIAL)	SYBER SECURITY (TUTORIAL)	SAMKRUTIKA BALAKE KANNADA
Wednesday	ENGLISH	PHYSICS LAB / C - PROGRAMMING LAB / ENGLISH LAB				PHYSICS (TUTORIAL)	ELECTRICAL (TUTORIAL)	MATHS (TUTORIAL)
Thursday	SYBER SECURITY	ELECTRICAL	PROGRAMMING - C	MATHS		ENGLISH	PHYSICS (TUTORIAL)	MATHS (TUTORIAL)
Friday	SYBER SECURITY	MATHS	SYBER SECURITY	PHYSICS		PROGRAMMING - C (TUTORIAL)	SCIENTIFIC FOUNDATION OF HEALTH	PHYSICS (TUTORIAL)
Saturday	PROGRAMMING - C	PHYSICS	SCIENTIFIC FOUNDATION OF HEALTH	ELECTRICAL		SYBER SECURITY (TUTORIAL)	PROGRAMMING - C	PROCT HOU

SUBJECT	STAFF	SUBJECT	STAFF
Mathematics for CSE Stream (22MATS21)	Mrs. Suneetha K	Samskrutika Kannada (22KSK17)	Mr. Ravindra Hiremath
Physics for CSC Stream (22PHYS12)	Dr. Machappa T	Balake Kannada (22KSK17)	Mr. Venkanagouda
Principles of Programming - C (22POP13)	Mrs. Sheetal J	Scientific Foundation of Health (22SFH18)	Mr. Srinivas pujari
Introduction to Electrical Engineering (22ESC142)	Mr. Manjunath A.K.A	Physics Lab (22PHYS12)	Mr. Amare gouda R / Mr. Raghav
Introduction to Cyber Security (22ETC15L)	Mr. Manjunath A.K.A	C - Programming Lab (22POP13)	Mrs. Sheetal J / Mr. Irayya Shikes
Communicative English (22ENG16)	Mr. Manunath B N	English Lab (Additional Skill Lab)	Miss. Shireen Taj / Mr. Manjunath

Ballari, Ballari, 583104, KA, India

TIME TABLE IN CHARGE

Latitude
15.1672° N

Head of the Department
Dept. of Physics

Longitude
76.8505° E

DEPUTY DIRECTOR

PRINCIPAL

Local 11:50:02 AM
GMT 06:20:02 AM

RE-ENTRY

Altitude 473.0 meters
Friday, 01/20/2023

Ballari Institute of Technology & Management
Ballari.

Array

Arrays are referred to as structured data types. An array is defined as finite ordered collection of homogenous data, stored in contiguous memory locations.

- > finite means data range must be defined.
- > ordered means data must be stored in continuous memory addresses.
- > homogenous means data must be of similar data type.



GPS Map

Camera Lite

Ballari, Ballari, 583104, KA, India

Latitude

15.1679N

Longitude

76.8507E

Local 02:10:30 PM

GMT 08:40:30 AM

Altitude 0.0 meters

Monday, 11/07/2022

LECTURE HALL-2

APTF - 08



GPS Map
Camera Lite

Ballari, Ballari, 583104, KA, India

Latitude
15.1679N

Longitude
76.8507E

Local 02:10:20 PM
GMT 08:40:20 AM

Altitude 0.0 meters
Monday, 11/07/2022



BALLARI INSTITUTE OF TECHNOLOGY, BALLARI

TIME TABLE FOR THE YEAR 2022-23 (ODD SEM)

DEPARTMENT OF PHYSICS



CYCLE: PHYSICS GROUP

Semester: 1stClass Room: CVR LH - 13 (CVR Block 3rd floor)

W.E.F:01.12.2022

Section: G

Days/ Time	09.00 am to 09.55 am	09.55 am to 10.50 pm	10.55 am to 11.50 am	11.50 am to 12.45 pm	12.45 pm to 01.45 pm	01.45 pm to 02.40 pm	02.40 pm to 03.35 pm	03.35 pm to 04.30 pm
Monday	PHYSICS	MATHS (TUTORIAL)	ENGLISH	ELECTRICAL	L U N C H B R E A K	SYBER SECURITY (TUTORIAL)	PROGRAMMING - C (TUTORIAL)	SAMKRUTIKA / BALAKE KANNADA
Tuesday	MATHS <i>Syber Security</i>	MATHS	SYBER SECURITY <i>C Programming</i>	PROGRAMMING - C <i>MATHS</i>		PHYSICS (TUTORIAL)	SCIENTIFIC FOUNDATION OF HEALTH	PROCTOR HOUR
Wednesday	ELECTRICAL	MATHS	PHYSICS (TUTORIAL)	SYBER SECURITY		ENGLISH	ELECTRICAL (TUTORIAL)	PHYSICS (TUTORIAL)
Thursday	PHYSICS	PHYSICS LAB / C - PROGRAMMING LAB / ENGLISH LAB				PROGRAMMING - C (TUTORIAL)	MATHS (TUTORIAL)	ELECTRICAL (TUTORIAL)
Friday	PHYSICS	PHYSICS LAB / C - PROGRAMMING LAB / ENGLISH LAB				PROGRAMMING - C	MATHS (TUTORIAL)	SYBER SECURITY (TUTORIAL)
Saturday	SCIENTIFIC FOUNDATION OF HEALTH	PHYSICS LAB / C - PROGRAMMING LAB / ENGLISH LAB				ELECTRICAL	SYBER SECURITY	PROGRAMMING - C

SUBJECT	STAFF	SUBJECT	STAFF
Mathematics for CSE Stream (22MATS21)	Mrs. Suneetha K	Samskrutika Kannada (22KSK1)	Mr. Ravindra Hiremath
Physics for CSC Stream (22PHYS12)	Dr. Sunil kumar A	Balake Kannada (22KKB17)	Mr. Venkatesh Gowda
Principles of Programming - C (22POP13)	Mr. Vedavyas	Scientific Foundation of Health (22SOFH18)	Mr. Anbarajesh V
Introduction to Electrical Engineering (22ESC142)	Mr. Harish kumar G	Physics Lab (22PHYS12)	Mrs. Drakshayani B / Mrs. Shruthi
Introduction to Cyber Security (22ETC15L)	Mr. Pradeep B	English Lab (Additional Skill Lab)	Mr. Chandrashekar V / Mr. Kalyan
Communicative English (22ENG16)	Miss. Hafsa Noorin		Miss. Shireen Taj / Miss. Hafsa M

Ballari, Ballari, 583104, KA, India

TIME TABLE IN CHARGE

Latitude

15.1672° N

Head of the Department

Dept. of Physics

Longitude

76.8504° E

DEPUTY DIRECTOR

PRINCIPAL
Principal,Ballari Institute of Technology &
Ballari.

Local 11:50:27 AM

Altitude 472.9 meters

GMT 06:20:27 AM

Friday 01/20/2023

TUTORIAL-02
APG-MBA-013

Sumantra Ghoshal

GPS Map
Camera Lite

Ballari, Ballari, 583104, KA, India

Latitude
15.1679N

Longitude
76.8507E

Local 01:59:30 PM
GMT 08:29:30 AM

Altitude 0.0 meters
Monday, 11/07/2022



Ballari, Ballari, 583104, KA, India

Latitude
15.1679N

Longitude
76.8507E

Local 01:59:06 PM
GMT 08:29:06 AM

Altitude 0.0 meters
Monday, 11/07/2022

TUTORIAL-03
APG-MBA-014

Mary Parker Follet



GPS Map

Camera Lite

Ballari, Ballari, 583104, KA, India

Latitude

15.1679N

Longitude


76.8507E

Local 01:58:56 PM

GMT 08:28:56 AM

Altitude 0.0 meters

Monday, 11/07/2022



DEPARTMENT OF CHEMISTRY

CYCLE: CHEMISTRY SEMESTER: 1ST M-SECTION LH NO: 05 (C.V. Raman Block First Floor) W.E.F: 05/12/2022

DAYS/ TIME	09.00 AM TO 9.55 AM	9.55 AM TO 10.50 AM	10.55AM TO 11.50	11.50 AM TO 12.45 PM	12.45PM TO 1.45PM	1.45PM TO 2.40 PM	2.40 PM TO 3.35 PM	3.35 PM TO 4.30 PM
MONDAY	ETC (RES)	CHEM	ESC	SFH	L U N C H B R E A K	ICO	MATHS	MATHS
TUESDAY	CHEM	MATHS	CAED (THEORY)			ETC (RES)	ESC	PROCTORING
WEDNESDAY	ESC	CHEM	ETC (RES)	CHEM		CAED (THEORY)		
THURSDAY	ETC (RES)	MATHS	CHEM	ENG		CHEMISTRY LAB / CCP LAB / CAED LAB		
FRIDAY	MATHS	CHEM	ENG	ESC		CHEMISTRY LAB / CCP LAB / CAED LAB		
SATURDAY	ESC	ETC (RES)	SFH	MATHS		CHEMISTRY LAB / CCP LAB / CAED LAB		

SUBJECT & SUBJECT CODE	STAFF	SUBJECT & SUBJECT CODE	STAFF
22MATE11 MATHEMATICS FOR EEE STREAMS-I	DR. N. GURURAJ	22ETC15H RENEWABLE ENERGY SOURCES	PROF. ZOYA PARVEZ
22CHEE12 CHEMISTRY FOR EES	DR. SHARANAKUMAR T M (THEORY)	22ENG16 COMMUNICATIVE ENGLISH	PROF. MANJUNATH B N
	DR. SHARANAKUMAR T M / DR. VEERENDRA KUMAR (LAB)		
22CED13 COMPUTER-AIDED ENGINEERING DRAWING	PROF. RAGHAVENDRA SETTY G	22ICO17 INDIAN CONSTITUTION	PROF. MANJUNATHA E.
22ESC145 INTRODUCTION TO PROGRAMMING	PROF. K BIRADAK	FOUNDATIONS OF HEALTH	PROF. AMBREESH
		CCP LAB	PROF. VIJAYA RANI & SOUJANYA

Ballari, Ballari, 583104, KA, India

TIME TABLE IN CHARGE

Latitude
15.1672° N

Longitude
76.8505° E

Local 11:52:07 AM

Altitude 473.1 meters

GMT 06:22:07 AM

Friday, 01/20/2023

PRINCIPAL

Ballari Institute of Technology
Ballari

AI LAB-3

AP4F03



 GPS Map
Camera Lite


Ballari, Ballari, 583104, KA, India

Latitude
15.1679N

Longitude
76.8507E

Local 02:13:35 PM
GMT 08:43:35 AM

Altitude 0.0 meters
Monday, 11/07/2022



GPS Map
Camera Lite

Ballari, Ballari, 583104, KA, India

Latitude
15.1679N

Longitude
76.8507E

Local 01:34:57 PM
GMT 08:04:57 AM

Altitude 0.0 meters
Monday, 11/07/2022

BALLARI INSTITUTE OF TECHNOLOGY & MANAGEMENT
 DEPARTMENT OF ARTIFICIAL INTELLIGENCE & MACHINE LEARNING
 TIME TABLE FOR THE YEAR 2021-2022 (ODD SEMESTER)



BRANCH: AI & ML

SEM: V

CLASS ROOM: LH-1

W.E.F: 10.10.2022

TIME → DAY ↓	9:00 TO 9:55	9:55 TO 10:50	10:55 TO 11:50	11:50 TO 12:45	12:45 TO 1:45	1:45 TO 2:40	2:40 TO 3:35	3:35 TO 4.30
MONDAY	ATC	AI LAB(A1)/DBMS LAB(A2)/R Lab (A3)			L U N C H	M&E	DBMS	Python
TUESDAY	Python	AI LAB(A2)/DBMS LAB(A3)/R Lab (A1)				ATC	PAI	M&E
WEDNESDAY	MML	AI LAB(A3)/DBMS LAB(A1)/R Lab (A2)				DBMS	M&E	PAI
THURSDAY	M&E	Python	MML	PAI		ATC	DBMS	MML
FRIDAY	DBMS	Python	PAI	ENV		M&E	MML	DBMS
SATURDAY	ATC	PAI	Python	MML		ATC	DBMS/MML	Py/M&E

SUB CODE	SUBJECT	STAFF	SUB CODE	SUBJECT	STAFF
18CS51	M&E	Ms. Rachel Evangeline	18AI56	MML	Mr. Veenesh S M
18CS52	Python	Mrs. Thejaswini H	18AIL57	AI LAB	Mr. Sridhar S K / Mrs. Thejaswini H
18CS53	DBMS	Mrs. Syeda Badrunnisa	18CS158	DBMS LAB	Mrs. Badrunnisa / Mrs. Vijayalaxmi
18CS54	ATC	Dr. N Shariff			Mr. Srinivas Pujari
18AI55	PAI	Mr. Sridhar S K	18AIXX	R Lab	Mrs. Kavyashree K / Ms. Rachel E

Ballari, Ballari, 583104, KA, India

Latitude: 15.1673° N
 Longitude: 76.8504° E
 Local 11:48:48 AM
 Altitude 473.0 meters
 GMT 06:18:48 AM
 Friday, 01/20/2023

DEPUTY DIRECTOR
 PROCTORING

AI LAB-1

AP4F10



GPS Map
Camera Lite

Ballari, Ballari, 583104, KA, India

Latitude
15.1679N

Longitude
76.8507E

Local 02:14:07 PM
GMT 08:44:07 AM

Altitude 0.0 meters
Monday, 11/07/2022



 GPS Map
Camera Lite

Ballari, Ballari, 583104, KA, India

Latitude
15.1674N

Longitude
76.8502E

Local 11:53:28 AM
GMT 06:23:28 AM

Altitude 474.8 meters
Monday, 11/07/2022



BRANCH: AI & ML

SEM: III A

CLASS ROOM: LH-1

W.E.F: 28.11.2022

TIME → DAY ↓	9:00 TO 9:55	9:55 TO 10:50	10:55 TO 11:50	11:50 TO 12:45	12:45 TO 1:45	1:45 TO 2:40	2:40 TO 3:35	3:35 TO 4.30
MONDAY	DT	DSA	UNIX	OOC	L U N C H	M3	OOC/DSA	M3/DCO
TUESDAY	DCO	DSA	PROCTOR	M3		UNIX	UNIX/DT	DCO
WEDNESDAY	UNIX	DSA	DCO	M3		OOC	KAN	DSA
THURSDAY	M3	DSA	DCO	OOC		DSA LAB(A1)/D LAB(A2)/JAVA Lab (A3)		
FRIDAY	DCO	UNIX	UNIX	OOC		DSA LAB(A2)/D LAB(A3)/JAVA Lab (A1)		
SATURDAY	OOC	DSA/DCO	M3	DT		DSA LAB(A3)/D LAB(A1)/JAVA Lab (A2)		

SUB CODE	SUBJECT	STAFF	SUB CODE	SUBJECT	STAFF
21MCS31	M3	Dr. Pralahad	21DT39	DT	Dr. Sridhar S K
21CS32	OOC	Dr. Girish Kumar	21DT39	DT	Dr. Sridhar S K
21CS33	DSA	Dr. B M Vidyavathi	21CSL36	D LAB	Kavya sree / Mrs. Vijayalaxmi
21CS34	DCO	Dr. C N Shariff	21KSK/KBK37	KAN	Mr. Praveen CTM / Ms. Rachel E
21ACS38	UNIX	Mr. Srinivasa H	21A1XX	JAVA Lab	Mr. Venkan gouda
					Mrs. Sreenivas M / Mrs. Lakshmi sharma

Ballari, Ballari, 583104, KA, India

Latitude

15.1672° N

Longitude

76.8504° E

Local 11:48:32 AM

Altitude 473.0 meters

GMT 06:18:32 AM

Friday, 01/20/2023

DEPUTY DIRECTOR

AP4F11



GPS Map

Camera Lite

Ballari, Ballari, 583104, KA, India

Latitude

15.1679N

Longitude

76.8507E

Local 02:13:53 PM

GMT 08:43:53 AM

Altitude 0.0 meters

Monday, 11/07/2022



 GPS Map
Camera Lite


Ballari, Ballari, 583104, KA, India

Latitude
15.1679N

Longitude
76.8507E

Local 01:48:47 PM
GMT 08:18:47 AM

Altitude 0.0 meters
Monday, 11/07/2022



BALLARI INSTITUTE OF TECHNOLOGY & MANAGEMENT
 DEPARTMENT OF ARTIFICIAL INTELLIGENCE & MACHINE LEARNING
 TIME TABLE FOR THE YEAR 2022-2023 (ODD SEMESTER)



BRANCH: AI & ML


SEM: III B

CLASS ROOM: LH-2

W.E.F: 28.11.2022

TIME → DAY ↓	9:00 TO 9:55	9:55 TO 10:50	10:55 TO 11:50	11:50 TO 12:45	12:45 TO 1:45	1:45 TO 2:40	2:40 TO 3:35	3:35 TO 4.30
MONDAY	UNIX	M3	DCO	DSA	L U N C H	DCO	KAN	DSA
TUESDAY	DT	OOO	DCO	DSA		M3	OOO	M3/UNIX
WEDNESDAY	DCO	DT	OOO	DSA		M3	PROCTOR	DCO/DT
THURSDAY	DSA LAB(B1)/D LAB(B2)/JAVA Lab (B3)					DSA	UNIX	UNIX
FRIDAY	DSA LAB(B2)/D LAB(B3)/JAVA Lab (B1)					M3	UNIX	OOO
SATURDAY	DSA LAB(B3)/D LAB(B1)/JAVA Lab (B2)					M3	DCO	OOO

SUB CODE	SUBJECT	STAFF	SUB CODE	SUBJECT	STAFF
21MCS31	M3	Dr. Manjunath	21DT39	DT	Dr. Siddhar S K
21CS32	OOO	Dr. Girish Kumar	21CSL35	DSA LAB	Mrs. Kavya sree / Mrs. Vijayalaxmi
21CS33	DSA	Dr. B M Vidyavathi	21CSL36	DSA LAB	Mr. Praveen CTM / Ms. Rachel E
21CS34	DCO	Dr. C N Shariff	21KSK/KBK37	KAN	Mr. Venkan gouda / Mr. Ravindr
21ACS38	UNIX	Mrs. Thejaswini H	21A1XX	JAVA Lab	Mrs. Badrunnissa / Ms. Manjula



Ballari, Ballari, 583104, KA, India

 TIME TABLE INCHARGE	HOD	PRINCIPAL	DEPUTY DIRECTOR
	Latitude 15.1673° N	Longitude 76.8503° E	
	Local 11:48:17 AM	Altitude 473.0 meters	
	GMT 06:18:17 AM	Friday, 01/20/2023	

I - SEM: I - SEC
II - SEM: C - SEC

CVFF03



GPS Map
Camera Lite

Ballari, Ballari, 583104, KA, India

Latitude
15.1671N

Longitude
76.8503E

Local 11:30:17 AM
GMT 06:00:17 AM

Altitude 473.5 meters
Monday, 11/07/2022



GPS Map
Camera Lite

Ballari, Ballari, 583104, KA, India

Latitude
15.1672N

Longitude
76.8505E

Local 11:29:45 AM
GMT 05:59:45 AM

Altitude 473.3 meters
Monday, 11/07/2022



DEPARTMENT OF CHEMISTRY

CYCLE: CHEMISTRY SEMESTER: 1ST I-SECTION LH NO: 01 (C.V. Raman Block First Floor) W.E.F: 05/12/2022

DAYS/ TIME	09.00 AM TO 9.55 AM	9.55 AM TO 10.50 AM	10.55AM TO 11.50	11.50 AM TO 12.45 PM	12.45PM TO 1.45PM	1.45PM TO 2.40 PM	2.40 PM TO 3.35 PM	3.35 PM TO 4.30 PM
MONDAY	CHEM	ETC (IOT)	SFH	MATHS	L U N C H B R E A K	CHEMISTRY LAB / CCP LAB / CAED LAB		
TUESDAY	ESC	ETC (IOT)	CHEM	ETC (IOT)		CHEMISTRY LAB / CCP LAB / CAED LAB		
WEDNSDAY	CHEM	ESC	ETC (IOT)	MATHS		CHEMISTRY LAB / CCP LAB / CAED LAB		
THURSDAY	MATHS	ENG	CHEM	ESC		SFH	ESC	ETC (IOT)
FRIDAY	CHEM	CAED (THEORY)				PROCTORING	MATHS	MATHS
SATURDAY	ESC	ICO	CHEM	ENG		CAED (THEORY)		MATHS

SUBJECT & SUBJECT CODE	STAFF	SUBJECT & SUBJECT CODE	STAFF
22MATE11, MATHEMATICS FOR EES-1	PROF. SWAMY JST	22ETC15H INTRODUCTION TO INTERNET OF THINGS (IOT)	PROF.UDAY RAJ/KUMAR
22CHEE12, CHEMISTRY FOR EES	DR. SURESH (THEORY) DR. SURESH/DHARANI N (LAB)	22ENG16 COMMUNICATIVE ENGLISH	PROF. HAFZA NOORAIN
22CED13, COMPUTER AIDED DNGG. DRAWING	PROF. RAJASHEKAR K	22ICO17 INDIAN CONSTITUTION	PROF. S. J. VINATHA E.
22ESC145 INTRODUCTION TO C PROGRAMMING	PROF. RAVITEJA	22SFH18 SCIENTIFIC FOUNDATIONS OF HUMANITY	PROF. AMBRAYYA & ULAGANATHAN

TIME TABLE IN CHAR

Latitude
15.1672° NLongitude
76.8505° E

Local 11:51:17 AM

Altitude 473.0 meters

GMT 06:21:17 AM

Friday, 01/20/2023

PRINCIPAL

Ballari Institute of Technology & Management
Ballari

I - SEM: J
II - SEM: D - SEC

CVFF04



GPS Map
Camera Lite

Ballari, Ballari, 583104, KA, India

Latitude
15.1670N

Longitude
76.8505E

Local 11:29:34 AM
GMT 05:59:34 AM

Altitude 473.1 meters
Monday, 11/07/2022



GPS Map

Camera Lite

Ballari, Ballari, 583104, KA, India

Latitude

15.1673N

Longitude


76.8506E

Local 11:29:14 AM

GMT 05:59:14 AM

Altitude 473.9 meters

Monday, 11/07/2022



BALLARI INSTITUTE OF TECHNOLOGY & MANAGEMENT
TIME TABLE FOR THE YEAR 2022-23 FIRST SEMESTER



DEPARTMENT OF CHEMISTRY

CYCLE: CHEMISTRY SEMESTER: 1ST J-SECTION LH NO: 02 (C.V. Raman Block First Floor) W.E.F: 05/12/2022

DAYS/TIME	09.00 AM TO 9.55 AM	9.55 AM TO 10.50 AM	10.55AM TO 11.50	11.50 AM TO 12.45 PM	12.45PM TO 1.45PM	1.45PM TO 2.40 PM	2.40 PM TO 3.35 PM	3.35 PM TO 4.30 PM
MONDAY	SFH	CHEMISTRY LAB / CCP LAB / CAED LAB			L U N C H B R E A K	MATHS	CHEM	ETC (IOT)
TUESDAY	CHEM	CHEMISTRY LAB / CCP LAB / CAED LAB				MATHS	ETC (IOT)	ESC
WEDNSDAY	MATHS	CHEMISTRY LAB / CCP LAB / CAED LAB				CHEM	ESC	ENG
THURSDAY	ESC	MATHS	CHEM	PROCTORING		ICO	ETC (IOT)	MATHS
FRIDAY	ESC	MATHS	CAED (THEORY)			ETC (IOT)	CHEM	CHEM
SATURDAY	ESC	SFH	ETC (IOT)	ENG		CAED (THEORY)		

SUBJECT & SUBJECT CODE	STAFF	SUBJECT & SUBJECT CODE	STAFF
22MATE11, MATHEMATICS FOR EES-1	DR. SYED MOHINUDDIN	22ETC15H INTRODUCTION TO INTERNET OF THINGS (IOT)	PROF. SOWBAGYA
22CHEE12, CHEMISTRY FOR EES	DR. VEERENDRA KUMAR DR. VEERENDRA KUMAR/ DR. VEENA V (LAB)	22ENG16 COMMUNICATIVE ENGLISH	PROF. MANJUNATH B
22CED13, COMPUTER AIDED DNGG. DRAWING	PROF. MD. FAYAZ K	22ICO17 INDIAN CONSTITUTION	PROF. MANJUNATHA
22ESC145 INTRODUCTION TO C PROGRAMMING	PROF. ASHWATH NARAYANA	22SFH18 SCIENTIFIC FOUNDATIONS OF HEALTH	PROF. RAVITEJA PROF. ASHWATH NARAYAN & HEMANTH K

Ballari, Ballari, 583104, KA, India

Latitude
15.1673° N

Longitude
76.8504° E

Local 11:51:41 AM

Altitude 473.0 meters

GMT 06:21:41 AM

Friday 01/20/2023

TIME TABLE IN CHARGE

Department of Chemistry
DEPUTY DIRECTOR

Principal
PRINCIPAL
 Ballari

I - SEM
II - SEM: E - 10

CVFF05

GPS Map
Camera Lite


Ballari, Ballari, 583104, KA, India

Latitude
15.1671N

Longitude
76.8506E

Local 11:29:02 AM
GMT 05:59:02 AM

Altitude 473.2 meters
Monday, 11/07/2022



Ballari, Ballari, 583104, KA, India

Latitude
15.1671N

Longitude
76.8506E

Local 11:28:31 AM
GMT 05:58:31 AM

Altitude 472.0 meters
Monday, 11/07/2022



BALLARI INSTITUTE OF TECHNOLOGY & MANAGEMENT
TIME TABLE FOR THE YEAR 2022-23 FIRST SEMESTER



DEPARTMENT OF CHEMISTRY

CYCLE: CHEMISTRY SEMESTER: 1ST K-SECTION LH NO: 03 (C.V. Raman Block First Floor) W.E.F: 05/12/2022

DAYS/ TIME	09.00 AM TO 9.55 AM	9.55 AM TO 10.50 AM	10.55AM TO 11.50	11.50 AM TO 12.45 PM	12.45PM TO 1.45PM	1.45PM TO 2.40 PM	2.40 PM TO 3.35 PM	3.35 PM TO 4.30 PM
MONDAY	ESC	CAED (THEORY)			L U N C H B R E A K	CHEM	PROCTORING	MATHS
TUESDAY	ENG	ESC	ETC (IOT)	CHEM		CAED (THEORY)		MATHS
WEDNESDAY	SFH	MATHS	ENG	ETC (IOT)		ESC	CHEM	MATHS
THURSDAY	ESC	CHEM	MATHS	ETC (IOT)		CHEMISTRY LAB / CCP LAB / CAED LAB		
FRIDAY	ICO	CHEM	ETC (IOT)	MATHS		CHEMISTRY LAB / CCP LAB / CAED LAB		
SATURDAY	SFH	ESC	CHEM	ETC (IOT)		CHEMISTRY LAB / CCP LAB / CAED LAB		

SUBJECT & SUBJECT CODE	STAFF	SUBJECT & SUBJECT CODE	STAFF
22MATE11, MATHEMATICS FOR EES-1	DR. PRAHLAD M	22ETC15H INTRODUCTION TO INTERNET OF THINGS (IOT)	PROF. SOWBAGYA
22CHEE12, CHEMISTRY FOR EES	DR. VEENA V (THEORY) DR. VEENA V/ DHARANI N (LAB)	22ENG16 COMMUNICATIVE ENGLISH	PROF. LAXMIKANTH KULKARNI
22CED13, COMPUTER AIDED ENGG. DRAWING	PROF. RAGHAVENDRA SETTY G	22ICO17 INDIAN CONSTITUTION	PROF. MANJUNATHA E.
22ESC145 INTRODUCTION TO C PROGRAMMING	PROF. PRIYANTHICA POUL	22SC145 INTRODUCTION TO FOUNDATIONS OF SOFTWARE ENGINEERING CCP LAB	PRO. SRINIVAS PUJAR PROF. PRIYANTHICA POUL & VINAY JAWALEKAR

Ballari, Ballari, 583104, KA, India

Latitude

15.1673° N

Longitude

76.8504° E

Local 11:51:53 AM

GMT 06:21:53 AM

Altitude 472.9 meters

Friday, 01/20/2023

TIME TABLE IN CHARGE

HOD

DEPUTY DIRECTOR

Ballari Institute of Technology & Management

Principal

Ballari

CVFF08

CVRLH
I-SEM: L-SEC
II-SEM: F-SEC

CVFF06



GPS Map
Camera Lite

Ballari, Ballari, 583104, KA, India

Latitude
15.1670N

Longitude
76.8507E

Local 11:28:17 AM
GMT 05:58:17 AM

Altitude 471.5 meters
Monday, 11/07/2022



MAKE HABIT OF SMS
S M S

YOU ARE UNDER CCTV SURVEILLANCE



GPS Map
Camera Lite

Ballari, Ballari, 583104, KA, India

Latitude

15.1672N

Longitude

76.8503E

Local 11:30:28 AM

GMT 06:00:28 AM

Altitude 473.1 meters

Monday, 11/07/2022



BALLARI INSTITUTE OF TECHNOLOGY & MANAGEMENT
TIME TABLE FOR THE YEAR 2022-23 FIRST SEMESTER



DEPARTMENT OF CHEMISTRY

CYCLE: CHEMISTRY SEMESTER: 1ST L-SECTION LH NO: 04 (C.V. Raman Block First Floor) W.E.F: 05/12/2022

DAYS/ TIME	09.00 AM TO 9.55 AM	9.55 AM TO 10.50 AM	10.55AM TO 11.50	11.50 AM TO 12.45 PM	12.45P M TO 1.45PM	1.45PM TO 2.40 PM	2.40 PM TO 3.35 PM	3.35 PM TO 4.30 PM
MONDAY	CHEM	MATHS	ESC	ICO	L U N C H B R E A K	CHEMISTRY LAB / CCP LAB / CAED LAB		
TUESDAY	ETC (RES)	MATHS	ESC	CHEM		CHEMISTRY LAB / CCP LAB / CAED LAB		
WEDNSDAY	ETC (RES)	ESC	CHEM	MATHS		CHEMISTRY LAB / CCP LAB / CAED LAB		
THURSDAY	CAED (THEORY)		ETC (RES)	MATHS		SFH	ENG	MATHS
FRIDAY	ESC	MATHS	SFH	PROCTORING		ETC (RES)	CHEM	CHEM
SATURDAY	CAED (THEORY)			ESC		CHEM	ETC (RES)	ENG

SUBJECT & SUBJECT CODE	STAFF	SUBJECT & SUBJECT CODE	STAFF
22MATE11 MATHEMATICS FOR EEE STREAMS-I	DR. D SHAIK MEERA	22ETC15H RENEWABLE ENERGY SOURCES	PROF. ZOYA PARVEZ
22CHEE12 CHEMISTRY FOR EES	PROF. VINDHYA R (THEORY) PROF. VINDHYA R / DR. SHARANAKUMAR T M (LAB)	22ENG16 COMMUNICATION ENGLISH	PROF. HAESA NOORAIN
22CED13 COMPUTER-AIDED ENGINEERING DRAWING	PROF. MD. BAYAZ	22ICO17 INDIAN HISTORY	PROF. MANJUNATHA E.
22ESC145 INTRODUCTION TO C PROGRAMMING	PROF. PRIYANKA H T	22SPH18 SCIENTIFIC FOUNDATIONS OF HEALTH CCP LAB	PROF. SRINIVAS PUJAR PROF. PRIYANKA & SOUJANYA

Ballari, Ballari, 583104, KA, India

Latitude

15.1672° N

Local 11:52:01 AM

GMT 06:22:01 AM

Longitude

76.8504° E

Altitude 473.0 meters

Friday, 01/20/2023

TIME TABLE IN CHARGE

HOD

DEPUTY DIRECTOR

PRINCIPAL
Ballari Institute of Technology
Ballari

I - SEM
II - SEM: G - SEC

CVTF07



GPS Map
Camera Lite

Ballari, Ballari, 583104, KA, India

Latitude
15.1672N

Longitude
76.8501E

Local 11:22:06 AM
GMT 05:52:06 AM

Altitude 480.5 meters
Monday, 11/07/2022



GPS Map

Camera Lite

Ballari, Ballari, 583104, KA, India

Latitude

15.1673N

Longitude


76.8500E

Local 11:22:32 AM

GMT 05:52:32 AM

Altitude 475.1 meters

Monday, 11/07/2022



DEPARTMENT OF CHEMISTRY

CYCLE: CHEMISTRY SEMESTER: 1ST M-SECTION LH NO: 05 (C.V. Raman Block First Floor) W.E.F: 05/12/2022

DAYS/ TIME	09.00 AM TO 9.55 AM	9.55 AM TO 10.50 AM	10.55AM TO 11.50	11.50 AM TO 12.45 PM	12.45PM TO 1.45PM	1.45PM TO 2.40 PM	2.40 PM TO 3.35 PM	3.35 PM TO 4.30 PM
MONDAY	ETC (RES)	CHEM	ESC	SFH	L U N C H B R E A K	ICO	MATHS	MATHS
TUESDAY	CHEM	MATHS	CAED (THEORY)			ETC (RES)	ESC	PROCTORING
WEDNESDAY	ESC	CHEM	ETC (RES)	CHEM		CAED (THEORY)		
THURSDAY	ETC (RES)	MATHS	CHEM	ENG		CHEMISTRY LAB / CCP LAB / CAED LAB		
FRIDAY	MATHS	CHEM	ENG	ESC		CHEMISTRY LAB / CCP LAB / CAED LAB		
SATURDAY	ESC	ETC (RES)	SFH	MATHS		CHEMISTRY LAB / CCP LAB / CAED LAB		

SUBJECT & SUBJECT CODE	STAFF	SUBJECT & SUBJECT CODE	STAFF
22MATE11 MATHEMATICS FOR EEE STREAMS-I	DR. N. GURURAJ	22ETC15H RENEWABLE ENERGY SOURCES	PROF. ZOYA PARVEZ
22CHEE12 CHEMISTRY FOR EES	DR. SHARANAKUMAR T M (THEORY)	22ENG16 COMMUNICATIVE ENGLISH	PROF. MANJUNATH B N
	DR. SHARANAKUMAR T M / DR. VEERENDRA KUMAR (LAB)		
22CED13 COMPUTER-AIDED ENGINEERING DRAWING	PROF. RAGHAVENDRA SETTY G	22ICO17 INDIAN CONSTITUTION	PROF. MANJUNATHA E.
22ESC145 INTRODUCTION TO PROGRAMMING	PROF. K BIRADAK	22ICN18 INDIAN NATION	PROF. AMBREESH
		22ICN19 INDIAN FOUNDATIONS OF HEALTH	PROF. VIJAYA RANI & SOUJANYA

Ballari, Ballari, 583104, KA, India

TIME TABLE IN CHARGE

Latitude
15.1672° N

Longitude
76.8505° E

Local 11:52:07 AM

Altitude 473.1 meters

GMT 06:22:07 AM

Friday, 01/20/2023

PRINCIPAL

Ballari Institute of Technology
Ballari

CVTF08



GPS Map
Camera Lite

Ballari, Ballari, 583104, KA, India

Latitude
15.1672N

Longitude
76.8501E

Local 11:22:58 AM
GMT 05:52:58 AM

Altitude 475.4 meters
Monday, 11/07/2022



GPS Map

Camera Lite

Ballari, Ballari, 583104, KA, India

Latitude

15.1672N

Longitude


76.8506E

Local 11:25:36 AM

GMT 05:55:36 AM

Altitude 473.8 meters

Monday, 11/07/2022



DEPARTMENT OF CHEMISTRY

CYCLE: CHEMISTRY SEMESTER: 1ST N-SECTION LH NO: 06 (C.V. Raman Block First Floor) W.E.F: 05/12/2022

DAYS/ TIME	09.00 AM TO 9.55 AM	9.55 AM TO 10.50 AM	10.55AM TO 11.50	11.50 AM TO 12.45 PM	12.45PM TO 1.45PM	1.45PM TO 2.40 PM	2.40 PM TO 3.35 PM	3.35 PM TO 4.30 PM
MONDAY	ICO	MATHS	CHEM	PROCTORING	L U N C H B R E A K	ESC	ENG	ETC (RES-LH-01/WM-LH-05)
TUESDAY	CHEM	ETC (RES-LH-06/WM-LH-02)	ESC	MATHS		CAED (THEORY)		
WEDNSDAY	ESC	MATHS	CHEM	ETC (RES-LH-06/WM-LH-02)		CAED (THEORY)		
THURSDAY	CHEM	CHEMISTRY LAB / CCP LAB / CAED LAB				ESC	MATHS	ETC (RES-LH-06/WM-LH-05)
FRIDAY	SFH	CHEMISTRY LAB / CCP LAB / CAED LAB				ETC (RES-LH-06/WM-LH-05)	MATHS	MATHS
SATURDAY	CHEM	CHEMISTRY LAB / CCP LAB / CAED LAB				ENG	ESC	SFH

SUBJECT & SUBJECT CODE	STAFF	SUBJECT & SUBJECT CODE	STAFF
22MTC11 MATHEMATICS FOR CIVIL ENGG STREAM-I	DR. N. GURURAJ	22ETC15I WASTE MANAGEMENT (FOR CIVIL STUDENTS) RES (FOR MECHANICAL)	PROF. SRINIVAS PUJAR (CIVIL-WM) PROF. SHEKAR K (ME-RES)
22CHE12 CHEMISTRY FOR CIVIL ENGG STREAM-I	DR. SURESH (THEORY) PROF. VINDHYA R/ DHARANINI (LAB)	22ENG16 COMMUNICATIVE ENGLISH	PROF. LAXMIKANTH KULKARNI
22CED13 COMPUTER-AIDED ENGINEERING DRAWING	PROF. M. GOUDA	22SPH18 SCIENTIFIC FOUNDATIONS OF HEALTH CCP - LAB	PROF. MANJUNATHA E. PROF. AMBRESH
22ESC145 INTRODUCTION TO PROGRAMMING	PROF. RAJASHEKHAR		PROF. RAJASHEKHAR & SHIVARAMAKRISHN

Latitude

15.1672° N

Longitude

76.8504° E

Local 11:52:14 AM

GMT 06:22:14 AM

Altitude 473.0 meters

Friday, 01/20/2023

TIME TABLE IN CHARGE

HOD

DEPUTY DIRECTOR

Ballari Institute of Technology
FRANCHISE

C V R L
I - SEM: F - SEC
II - SEM: L - SEC

CVTF01

 GPS Map
Camera Lite

Ballari, Ballari, 583104, KA, India

Latitude
15.1670N

Longitude
76.8507E

Local 11:25:56 AM
GMT 05:55:56 AM

Altitude 474.8 meters
Monday, 11/07/2022



GPS Map
Camera Lite

Ballari, Ballari, 583104, KA, India

Latitude
15.1672N

Longitude
76.8506E

Local 11:26:07 AM
GMT 05:56:07 AM

Altitude 475.7 meters
Monday, 11/07/2022

CYCLE: PHYSICS GROUP

Semester: 1st

Class Room: CVR LH 08 (CVR Block 3rd floor)

W.E.F:01.12.2022

Section: B

Days/ Time	09.00 am to 09.55 am	09.55 am to 10.50 pm	10.55 am to 11.50 am	11.50 am to 12.45 pm	12.45 pm to 01.45 pm	01.45 pm to 02.40 pm	02.40 pm to 03.35 pm	03.35 pm to 04.30 pm	
Monday	ENGLISH	PROGRAMMING - C	ELECTRICAL	PHYSICS	L U N C H B R E A K	PHYSICS LAB / C – PROGRAMMING LAB / ENGLISH LAB			
Tuesday	SYBER SECURITY	ELECTRICAL	PHYSICS	MATHS		PHYSICS LAB / C – PROGRAMMING LAB / ENGLISH LAB			
Wednesday	PHYSICS	ELECTRICAL	PROGRAMMING - C (TUTORIAL)	PHYSICS (TUTORIAL)		PHYSICS LAB / C – PROGRAMMING LAB / ENGLISH LAB			
Thursday	PROGRAMMING - C	SCIENTIFIC FOUNDATION OF HEALTH	SYBER SECURITY	ELECTRICAL (TUTORIAL)		MATHS (TUTORIAL)	PHYSICS (TUTORIAL)	SAMKRUTIKA BALAKE KANNADA	
Friday	SYBER SECURITY	PROGRAMMING - C	ELECTRICAL (TUTORIAL)	MATHS		SYBER SECURITY (TUTORIAL)	SCIENTIFIC FOUNDATION OF HEALTH	PROCTOR HOU	
Saturday	MATHS	ENGLISH	SYBER SECURITY (TUTORIAL)	PROGRAMMING - C (TUTORIAL)		MATHS (TUTORIAL)	MATHS (TUTORIAL)	PHYSICS (TUTORIAL)	

SUBJECT	STAFF	SUBJECT	STAFF
Mathematics for CSE Stream (22MATS21)	Mr. Swamy J S T	Samskrutika Kannada (22KSK17)	Mr. Ravindra Hiremath
Physics for CSC Stream (22PHYS12)	Dr. Vijaya kumar B	Balake Kannada (22KKB17)	Mr. Venkanagouda
Principles of Programming - C (22POP13)	Mr. Vedavyas	Scientific Foundation of Health (22SFH18)	Mr. Raviteja U
Introduction to Electrical Engineering (22ESC142)	Mr. Md. Anwar	Physics Lab (22PHYS12)	Mrs. Tejashwini A I / Mrs. Drakshya
Introduction to Cyber Security (22ETC15L)	Mr. M. Anwar	English Lab (Additional Skill Lab) (22ESL13)	Mrs. Vijaylakshmi / Kiran M A
Communicative English (22ENG16)	Mr. Laxmikanth K	English Lab (Additional Skill Lab)	Miss. Shireen Taj

Ballari Ballari, 583104, KA, India

[Signature]
 TIME TABLE IN CHARGE

Latitude

15.1673° N

Local 11:49:36 AM

GMT 06:19:36 AM

[Signature]
 Head of the Department
 Dept. of Physics

Ballari Institute of Technology & Management

Longitude

76.8504° E

Altitude 473.0 meters

Friday, 01/20/2023

[Signature]
 DEPUTY DIRECTOR

[Signature]
 PRINCIPAL

Ballari Institute of Technology & Management
 Ballari.

CVRLH
I-SEM: E-SEC
II-SEM: K-SEC

CVTF02

Ballari, Ballari, 583104, KA, India

Latitude
15.1671N

Local 11:25:27 AM
GMT 05:55:27 AM

Longitude
76.8506E

Altitude 482.3 meters
Monday, 11/07/2022

GPS Map
Camera Lite



GPS Map

Camera Lite

Ballari, Ballari, 583104, KA, India

Latitude
15.1671N

Longitude
76.8504E

Local 11:25:09 AM
GMT 05:55:09 AM

Altitude 480.6 meters
Monday, 11/07/2022

CYCLE: PHYSICS GROUP

Semester: 1st

Class Room: CVR LH 09 (CVR Block 3rd floor) W.E.F:01.12.2022

Section: C

Days/ Time	09.00 am to 09.55 am	09.55 am to 10.50 pm	10.55 am to 11.50 am	11.50 am to 12.45 pm	12.45 pm to 01.45 pm	01.45 pm to 02.40 pm	02.40 pm to 03.35 pm	03.35 pm to 04.30 pm
Monday	ELECTRICAL	SYBER SECURITY	PHYSICS	SAMKRUTIKA / BALAKE KANNADA	L U N C H B R E A K	PROGRAMMING - C (TUTORIAL)	MATHS (TUTORIAL)	MATHS (TUTORIAL)
Tuesday	PROGRAMMING - C	SYBER SECURITY	ENGLISH	SCIENTIFIC FOUNDATION OF HEALTH		PHYSICS (TUTORIAL)	MATHS (TUTORIAL)	PHYSICS (TUTORIAL)
Wednesday	MATHS	SYBER SECURITY	PHYSICS	ELECTRICAL		ELECTRICAL (TUTORIAL)	SYBER SECURITY (TUTORIAL)	PROCTOR HOUR
Thursday	PROGRAMMING - C	PHYSICS	ELECTRICAL	SYBER SECURITY (TUTORIAL)		PHYSICS LAB / C - PROGRAMMING LAB / ENGLISH LAB		
Friday	ENGLISH	PROGRAMMING - C	PHYSICS (TUTORIAL)	MATHS		PHYSICS LAB / C - PROGRAMMING LAB / ENGLISH LAB		
Saturday	SCIENTIFIC FOUNDATION OF HEALTH	MATHS	PROGRAMMING - C (TUTORIAL)	ELECTRICAL (TUTORIAL)		PHYSICS LAB / C - PROGRAMMING LAB / ENGLISH LAB		

SUBJECT	STAFF	SUBJECT	STAFF
Mathematics for CSE Stream (22MATS21)	Dr. Shaik meera D	Sanskrutika Kannada (22KSK17)	Mr. Ravindra Hiremath
Physics for CSC Stream (22PHYS12)	Dr. Machappa T	Balake Kannada (22KBK17)	Mr. Venkatesh Anagouda
Principles of Programming - C (22POP13)	Dr. Giresh kumar D	Scientific Foundation of Health (22SFH18)	Mr. Raviteja U
Introduction to Electrical Engineering (22ESC142)	Ballari, Ballari, 583104, KA India	Miss. Revathi U / Mrs. Drakshayani	
Introduction to Cyber Security (22ETC15L)	Mrs. Lakshmi Sharma	C - Programming Lab (22POP13)	Mrs. Manjula K / Mrs. Steffi Nivedita
Communicative English (22ENG16)	Mr. Laxmikanth K	English Lab (Additional Skill Lab)	Miss. Shireen Taj

Latitude
15.1673° N
 TIME TABLE IN CHARGE

Longitude
76.8504° E
 Head of The Department
 Dept. of Physics

PRINCIPAL
 Ballari Institute of Technology & Management
 Ballari.

Local 11:49:44 AM
 GMT 06:19:44 AM
 Altitude 473.0 meters
 Friday, 01/20/2023

CVRLH-10
I-SEM: D-SEC
II-SEM: J-SEC

CVTF03

GPS Map
Camera Lite

Ballari, Ballari, 583104, KA, India

Latitude
15.1671N

Longitude
76.8504E

Local 11:24:57 AM
GMT 05:54:57 AM

Altitude 480.5 meters
Monday, 11/07/2022



GPS Map

Camera life

Ballari, Ballari, 583104, KA, India

Latitude

15.1672N

Longitude

76.8502E

Local 11:23:58 AM

GMT 05:53:58 AM

Altitude 474.8 meters

Monday, 11/07/2022

CYCLE: PHYSICS GROUP

Semester: 1st

Class Room: CVR LH 10 (CVR Block 3rd floor) W.E.F:01.12.2022

Section: D

Days/ Time	09.00 am to 09.55 am	09.55 am to 10.50 pm	10.55 am to 11.50 am	11.50 am to 12.45 pm	12.45 pm to 01.45 pm	01.45 pm to 02.40 pm	02.40 pm to 03.35 pm	03.35 pm to 04.30 pm
Monday	PHYSICS	SYBER SECURITY	MATHS	ELECTRICAL (TUTORIAL)	L U N C H B R E A K	PROGRAMMING - C (TUTORIAL)	SCIENTIFIC FOUNDATION OF HEALTH	MATHS (TUTORIAL)
Tuesday	MATHS	ENGLISH	PROGRAMMING - C (TUTORIAL)	SYBER SECURITY (TUTORIAL)		ELECTRICAL (TUTORIAL)	PHYSICS (TUTORIAL)	PHYSICS (TUTORIAL)
Wednesday	PHYSICS	ELECTRICAL	SYBER SECURITY	PROGRAMMING - C		SAMKRUTIKA / BALAKE KANNADA	MATHS (TUTORIAL)	PROCTOR HOUR
Thursday	ELECTRICAL	PHYSICS	PROGRAMMING - C	MATHS (TUTORIAL)		PHYSICS LAB / C - PROGRAMMING LAB / ENGLISH LAB		
Friday	PROGRAMMING - C	ELECTRICAL	PHYSICS (TUTORIAL)	SYBER SECURITY (TUTORIAL)		PHYSICS LAB / C - PROGRAMMING LAB / ENGLISH LAB		
Saturday	ENGLISH	MATHS	SYBER SECURITY	SCIENTIFIC FOUNDATION OF HEALTH		PHYSICS LAB / C - PROGRAMMING LAB / ENGLISH LAB		

SUBJECT	STAFF	SUBJECT	STAFF
Mathematics for CSE Stream (22MATS21)	Dr. Syed Mohiuddin	Sanskritika Kannada (22SK17)	Mr. Ravindra Hiremath
Physics for CSC Stream (22PHYS12)	Mr. Raghavendra B	Balake Kannada (22KBK17)	Mr. Venkanagouda
Principles of Programming - C (22POP13)	Mr. Md. Shafiulla	Scientific Foundation of Health (22SFH16)	Mr. Srinivas puari
Introduction to Electrical Engineering (22ESC142)	Mr. Vijay kumar M K	Physics Lab (22PHYS12)	Mr. Raghavendra B / Mr. Amare G
Introduction to Cyber Security (22ETC15L)	Mr. Manunath B N	English Lab (Additional Skill Lab)	Mr. Md. Shafiulla / Miss. Madhuri
Communicative English (22ENG16)			Miss. Shireen Taj

Ballari, Ballari, 583104, KA India

TIME TABLE IN CHARGE

Latitude

15.1672° N

Local 11:49:52 AM

GMT 06:19:52 AM

Head of The Department

Dept. of Physics,

Ballari Institute of Technology & Management

BALLARI

Longitude

76.8504° E

Altitude 473.0 meters

Friday, 01/20/2023

DEPUTY DIRECTOR

PRINCIPAL

Ballari Institute of Technology & Management
Ballari

CVTF01

 GPS Map
Camera Lite

Ballari, Ballari, 583104, KA, India

Latitude
15.1671N

Longitude
76.8501E

Local 11:35:43 AM
GMT 06:05:43 AM

Altitude 465.2 meters
Monday, 11/07/2022



Handwritten:

Subject code 2115547
Course - Policy & Development

GPS Map
Camera Lite

Ballari, Ballari, 583104, KA, India

Latitude
15.1672N

Longitude
76.8503E

Local 11:34:47 AM
GMT 06:04:47 AM

Altitude 469.7 meters
Monday, 11/07/2022



BALLARI INSTITUTE OF TECHNOLOGY AND MANAGEMENT, BALLARI

TIME TABLE FOR THE YEAR 2022-23 (ODD SEM)

DEPARTMENT OF PHYSICS



CYCLE: PHYSICS GROUP

Semester: 1stClass Room: CVR LH 07 (CVR Block 3rd floor) W.E.F:01.12.2022

Section: A

Days/ Time	09.00 am to 09.55 am	09.55 am to 10.50 pm	10.55 am to 11.50 am	11.50 am to 12.45 pm	12.45 pm to 01.45 pm	01.45 pm to 02.40 pm	02.40 pm to 03.35 pm	03.35 pm to 04.30 pm	
Monday	ELECTRICAL	PHYSICS	ENGLISH	PROGRAMMING - C (TUTORIAL)	L U N C H B R E A K	PHYSICS LAB / C - PROGRAMMING LAB / ENGLISH LAB			
Tuesday	PROGRAMMING - C	MATHS	ELECTRICAL (TUTORIAL)	SYBER SECURITY		PHYSICS LAB / C - PROGRAMMING LAB / ENGLISH LAB			
Wednesday	ENGLISH	MATHS	PHYSICS	ELECTRICAL		PHYSICS LAB / C - PROGRAMMING LAB / ENGLISH LAB			
Thursday	SYBER SECURITY	ELECTRICAL	PROGRAMMING - C	MATHS (TUTORIAL)		PHYSICS (TUTORIAL)	SYBER SECURITY (TUTORIAL)	PROCTOR HOU	
Friday	SCIENTIFIC FOUNDATION OF HEALTH	SYBER SECURITY	PHYSICS (TUTORIAL)	PROGRAMMING - C (TUTORIAL)		ELECTRICAL (TUTORIAL)	SYBER SECURITY (TUTORIAL)	MATHS (TUTORIAL)	PHYSICS (TUTORIAL)
Saturday	PHYSICS	PROGRAMMING - C	SCIENTIFIC FOUNDATION OF HEALTH	MATHS		SAMKRUTIKA / BALAKE KANNADA	MATHS (TUTORIAL)		

SUBJECT	STAFF	SUBJECT	STAFF
Mathematics for CSE Stream (22MATS21)	Dr. Manjunath M	Samskrutika Kannada (22KSK7)	Mr. Ravindra Hiremath
Physics for CSC Stream (22PHYS12)	Mrs. Shruthi K M	Balake Kannada (22KKB1)	Mr. Venkanagouda
Principles of Programming - C (22POP13)	Mr. Vedavyas	Scientific Foundation of Health (22SFH15)	Mr. Raviteja U
Introduction to Electrical Engineering (22ESC142)	Mr. Md. Anwar	Physics Lab (22PHYS12)	Mrs. Shruthi KM / Miss. Revathi U
Introduction to Cyber Security (22ETC15L)	Mr. Sridhar S K	C++ Programming Lab (22POP13)	Mr. Vedavyas / Mr. Chandra shek
Communicative English (22ENG16)	Mr. Manjunath M	English Lab (Additional Skill Lab)	Miss. Shireen Taj / Mr. Laxmikan

TIME TABLE IN CHARGE

Latitude

15.1672° N

Local 11:49:26 AM

GMT 06:19:26 AM

Head of The Department

Dept. of Physics,

Ballari Institute of Technology & Management

BALLARI

Longitude

76.8504° E

Altitude 472.9 meters

Friday, 01/20/2023

DEPUTY DIRECTOR

PRINCIPAL

Principal,

Ballari Institute of Technology & Management
Ballari.

CVFF07

 GPS Map
Camera Lite

Ballari, Ballari, 583104, KA, India

Latitude
15.1671N

Longitude
76.8503E

Local 11:34:34 AM
GMT 06:04:34 AM

Altitude 473.9 meters
Monday, 11/07/2022



MAKE HABIT OF SHS
YOU ARE UNDER CCTV

Basu

Subject code 2115547
Course - Policy & Development

GPS Map
Camera Lite


Ballari, Ballari, 583104, KA, India

Latitude
15.1672N

Longitude
76.8503E

Local 11:34:47 AM
GMT 06:04:47 AM

Altitude 469.7 meters
Monday, 11/07/2022



BALLARI INSTITUTE OF TECHNOLOGY AND MANAGEMENT, BALLARI

TIME TABLE FOR THE YEAR 2022-23 (ODD SEM)

DEPARTMENT OF PHYSICS



CYCLE: PHYSICS GROUP

Semester: 1st

Class Room: CVR LH 12 (CVR Block 3rd floor)

W.E.F:01.12.2022

Section: F

Days/ Time	09.00 am to 09.55 am	09.55 am to 10.50 pm	10.55 am to 11.50 am	11.50 am to 12.45 pm	12.45 pm to 01.45 pm	01.45 pm to 02.40 pm	02.40 pm to 03.35 pm	03.35 pm to 04.30 pm
Monday	MSTHS	PHYSICS LAB / C - PROGRAMMING LAB / ENGLISH LAB			L U N C H B R E A K	SYBER SECURITY (TUTORIAL)	PROGRAMMING - C (TUTORIAL)	SCIENTIFIC FOUNDATION OF HEALTH
Tuesday	PHYSICS	PHYSICS LAB / C - PROGRAMMING LAB / ENGLISH LAB				ELECTRICAL (TUTORIAL)	MSTHS (TUTORIAL)	PROGRAMMING - C
Wednesday	MSTHS	PHYSICS LAB / C - PROGRAMMING LAB / ENGLISH LAB				ENGLISH	PHYSICS (TUTORIAL)	ELECTRICAL (TUTORIAL)
Thursday	MSTHS	PHYSICS	PROGRAMMING - C	ELECTRICAL		SYBER SECURITY	SAMKRUTIKA / BALAKE KANNADA	PHYSICS (TUTORIAL)
Friday	ELECTRICAL	SYBER SECURITY	PHYSICS	PROGRAMMING - C		PHYSICS	MSTHS (TUTORIAL)	MSTHS (TUTORIAL)
Saturday	SYBER SECURITY	ELECTRICAL	ENGLISH	SCIENTIFIC FOUNDATION OF HEALTH		SYBER SECURITY (TUTORIAL)	PROGRAMMING - C (TUTORIAL)	PROCT HOUR

SUBJECT	STAFF	SUBJECT	STAFF
Mathematics for CSE Stream (22MATS21)	Dr. K S R Sridhar	Sanskrutika Kannada (22KSK17)	Mr. Ravishankar
Physics for CSC Stream (22PHYS12)	Dr. Sunil kumar A	Balake Kannada (22KBK17)	Mr. Venkanaqouda
Principles of Programming - C (22POP13)	Mr. Chandra shekar V	Scientific Foundation of Health (22SFI13)	Mr. Amburish V
Introduction to Electrical Engineering (22ESC142)	Mrs. Farzana Begum	Physics Lab (22PHYS12)	Mrs. Tejashwini A / Ravathi U
Introduction to Cyber Security (22ETC15L)			Mr. Chadrashekar V / Mr. Irayya Shikermath
Communicative English (22ENG15)	Mr. Manunath B N	English Lab (Additional Skill Lab)	Miss. Shireen Taj / Mr. Manjunath

Rosemar
TIME TABLE IN CHARGE

Latitude

15.1672° N

[Signature]
Head of the Department,
Dept. of Physics,
Ballari Institute of Technology & Management

Longitude

76.8504° E

Local 11:50:16 AM

GMT 06:20:16 AM

Altitude 473.0 meters

Friday, 01/20/2023

DEPUTY DIRECTOR

PRINCIPAL

Ballari Institute of Technology,
Ballari.

III-YEAR-ME

MEGF02



GPS Map
Camera Lite

Ballari, Ballari, 583104, KA, India

Latitude
15.1673N

Longitude
76.8501E

Local 11:57:26 AM
GMT 06:27:26 AM

Altitude 474.3 meters
Monday, 11/07/2022



GPS Map
Camera Lite


Ballari, Ballari, 583104, KA, India

Latitude
15.1674N

Longitude
76.8500E

Local 11:57:45 AM
GMT 06:27:45 AM

Altitude 474.2 meters
Monday, 11/07/2022



BALLARI INSTITUTE OF TECHNOLOGY & MANAGEMENT

FORMS / FORMATS
(ISO 9001:2015)

Doc. No: FAF/L4

Release No. 5.0
Date: 01/07/2017

Revision No. 5.0
Date: 01/07/2017

Section: PP 04
Form No.: R/PP 04/02

TIME TABLE FOR THE YEAR 2022-2023 (ODD-SEMESTER)

DEPARTMENT OF MECHANICAL ENGINEERING

Branch: ME

SEM: VII (B)

Class Room: LH-13 (Block-14)

W.E.F: 19-09-2022

DAYS / TIME	9-9:55 AM	9:55 - 10:50 AM	10:55 - 11:50 AM	11:50 - 12:45 PM	12:45-1:45 PM	1:45 - 2:40 PM	2:40 - 3:35 PM	3:35 - 4:30 PM
MON	AM	CADM	TQM	CE	L	CADM	PYTHON	
TUE	CE	AM	PYTHON		U	Project Phase - I		
WED	AM	TQM	CE	CADM	N	Project Phase - I		
THUR	CADM	AM	CE	TQM	C	CIM Lab (B1)/ Design Lab (B2)/AFMS Lab (B3)		
FRI	TQM	CE	PYTHON		H	CIM Lab (B2)/ Design Lab (B3)/AFMS Lab (B1)		
SAT	AM	TQM	CE	CADM		CIM Lab (B3)/ Design Lab (B1)/AFMS Lab (B2)		

SUBJECT	STAFF	SUBJECT	GPS STAFF
CE (18ME71)	Mr. Mayur D Pawar	Python Application Prog. (18CS752)	Mr. Anil Kumar H M/ Dr. Banakar Nagaraj
CIDM (18ME72)	Dr. V Venkatesh Ramana	CIM Lab (18ME176)	Mr. Shiva Kumar S Y
TQM (18ME734)	Mr. A Taranath	DESIGN Lab (18ME177)	Mr. Mayur D Pawar
AM (18ME741)	Mr. Venkatesh I	Advance Flexible Manufacturing Sys. Lab	Mr. Vishnu Prasad B

Latitude
15.1674° N

Time Table In-charge

Local 11:53:36 AM

GMT 06:23:36 AM

Longitude

76.8504° E

Director

Altitude 473.8 meters

Friday, 01/20/2023

Principal

III-YEAR-ME-D

MEGF03



GPS Map
Camera Lite

Ballari, Ballari, 583104, KA, India

Latitude
15.1675N

Longitude
76.8500E

Local 11:56:22 AM
GMT 06:26:22 AM

Altitude 474.3 meters
Monday, 11/07/2022



GPS Map
Camera Lite

Ballari, Ballari, 583104, KA, India

Latitude

15.1676N

Longitude

76.8500E

Local 11:55:51 AM

GMT 06:25:51 AM

Altitude 474.1 meters

Monday, 11/07/2022



BALLARI INSTITUTE OF TECHNOLOGY & MANAGEMENT

FORMS / FORMATS
(ISO 9001:2015)

Doc. No: FAF/L4

Release No. 5.0
Date: 01/07/2017

Revision No. 5.0
Date: 01/07/2017

Section: PP 04
Form No.: R/PP 04/02

TIME TABLE FOR THE YEAR 2022-2023 (ODD-SEMESTER)

DEPARTMENT OF MECHANICAL ENGINEERING

Branch: ME

SEM: VII (A)

Class Room: LH-12 (Block-13)

W.E.F: 19-09-2022

DAYS / TIME	9-9:55 AM	9:55 - 10:50 AM	10:55 - 11:50 AM	11:50 - 12:45 PM	12:45-1:45 PM	1:45 - 2:40 PM	2:40 - 3:35 PM	3:35 - 4:30 PM
MON	AM	CE	PYTHON		L	TQM	AM	CE
TUE	CADM	TQM	CE	AM	U	CADM	CE	TQM
WED	AM	CADM	PYTHON		N	CE	TQM	CADM
THUR	TQM	CIM Lab (A1)/ Design Lab (A2)/AFMS Lab (A3)			C	AM	PYTHON	
FRI	CADM	CIM Lab (A2)/ Design Lab (A3)/AFMS Lab (A1)			H	Project Phase - I		
SAT	CE	CIM Lab (A3)/ Design Lab (A1)/AFMS Lab (A2)				Project Phase - I		

SUBJECT	STAFF	SUBJECT	STAFF
CE (18ME71)	Mr. Mayur D Pawar	Python Application Prog. (18CS752)	Mr. P. K. Srinivas
CIDM (18ME72)	Dr. V Venkata Ramana	CIM Lab (18MEL76)	Dr. Anil Kumar H M
TQM (18ME734)	Mr. A Taranath	DESIGN Lab (18MEL77)	Mr. Raghavendra K
AM (18ME741)	Dr. Ganesh B	Advance Flexible Manufacturing Sys. Lab	Dr. Anil Kumar H M / Dr. Banakar Nagaraj

Ballari, Ballari, 583104, KA, India

Latitude
15.1673° N

Longitude
76.8504° E

Time Table In-charge

Local 11:53:29 AM
GMT 06:23:29 AM

Altitude 473.8 meters
Friday, 01/20/2023

Principal

MEGF04

Ballari, Ballari, 583104, KA, India

Latitude
15.1676N

Longitude
76.8500E

Local 11:55:36 AM
GMT 06:25:36 AM

Altitude 473.6 meters
Monday, 11/07/2022



GPS Map
Camera Lite



 GPS Map
Camera Lite


Ballari, Ballari, 583104, KA, India

Latitude
15.1675N

Longitude
76.8500E

Local 11:56:36 AM
GMT 06:26:36 AM

Altitude 474.4 meters
Monday, 11/07/2022



BALLARI INSTITUTE OF TECHNOLOGY & MANAGEMENT

FORMS / FORMATS
(ISO 9001:2015)

Doc. No: FAF/L4

Release No. 5.0
Date: 01/07/2017

Revision No. 5.0
Date: 01/07/2017

Section: PP 04
Form No.: R/PP 04/02

TIME TABLE FOR THE YEAR 2022-2023 (ODD- SEMESTER)

DEPARTMENT OF MECHANICAL ENGINEERING

Branch: ME

SEM: III (A)

Class Room: NETF-1 (ME-III A)

W.E.F: 21-11-2022

DAYS / TIME	9-9:55 AM	9:55 - 10:50 AM	10:55 - 11:50 AM	11:50 - 12:45 PM	12:45- 1:45 PM	1:45 - 2:40 PM	2:40 - 3:35 PM	3:35 - 4:30 PM
MON	MATHS-3	MOM	PT-1	PT-1	L	MS & M	DT & SI	MOM
TUE	MS & M	MOM	MATHS-3	DT & SI	U	PT-1	MOM	MS & M
WED	DT & SI	MATHS-3	PROCTORING	MOM	N	CAD		
THUR	PT-1	MT Lab(A1)/ FF&W Lab (A2)/ CAD (A3)			C	SK/BK	MATHS-3	DT & SI
FRI	PT-1	MT Lab (A2)/ FF&W Lab (A3) / CAD (A1)			H	PT-1	MATHS-3	MS & M
SAT	MS & M	MT Lab (A3)/ FF&W Lab (A1) / CAD (A2)			BRIDGE COURSE			

SUBJECT	STAFF	SUBJECT	STAFF
MATHS-3 (21MCM31)	Dr. Syed Mohiuddin	CAD (21AME381)	Mr. Raghavendra K
PT-1(21ME32)	Dr. Ganesh B	SK/BK (21KSK37/47)	Mr. Venkatesh K C
MS&M (21ME33)	Dr. Santosh Janamatti	MT Lab(21MEL35)	Mr. Shivaramakrishna A
MOM (21ME34)	Mr. Shivaramakrishna A	FF&W Lab (A1)	Mr. Venkatesh K C
DT& SI (21DTI39)	Mr. Irayya S	BRIDGE COURSE (21MAT01P31)	Dr. Manjunath

Ballari, Ballari, 583104, KA, India

Time Table In-charge

Latitude
15.1673° N

HOD

Longitude
76.8504° E

Principal

Local 11:52:47 AM

Altitude 473.1 meters

GMT 06:22:47 AM

Friday, 01/20/2023



 **GPS Map**
Camera Lite

Ballari, Ballari, 583104, KA, India

Latitude
15.1674N

Longitude
76.8500E

Local 11:42:04 AM
GMT 06:12:04 AM

Altitude 475.2 meters
Monday, 11/07/2022

METF02

 GPS Map
Camera Lite

Ballari, Ballari, 583104, KA, India

Latitude
15.1674N

Longitude
76.8501E

Local 11:41:53 AM
GMT 06:11:53 AM

Altitude 479.9 meters
Monday, 11/07/2022



BALLARI INSTITUTE OF TECHNOLOGY & MANAGEMENT

FORMS / FORMATS
(ISO 9001:2015)

Doc. No: FAF/L4

Release No. 5.0
Date: 01/07/2017

Revision No. 5.0
Date: 01/07/2017

Section: PP 04
Form No.: R/PP 04/02

TIME TABLE FOR THE YEAR 2022-2023 (ODD- SEMESTER)

DEPARTMENT OF MECHANICAL ENGINEERING

Branch: ME

SEM: III (B)

Class Room: NETF-2 (ME-IIIB)

W.E.F: 21-11-2022

DAYS / TIME	9-9:55 AM	9:55 - 10:50 AM	10:55 - 11:50 AM	11:50 - 12:45 PM	12:45- 1:45 PM	1:45 - 2:40 PM	2:40 - 3:35 PM	3:35 - 4:30 PM
MON	MOM	PROCTORING	MS & M	MATHS-3	L	KK/BK	BRIDGE COURSE	MS & M
TUE	MOM	PT-1	DT & SI	MATHS-3	U	CAD		
WED	MS & M	MOM	PT-1	BRIDGE COURSE	N	DT & SI	MATHS-3	MS & M
THUR	DT & SI	MATHS-3	MS & M	PT-1	C	MMM Lab (B1)/FF&W Lab (B2)/ CAD (B3)		
FRI	MOM	BRIDGE COURSE	PT-1	PT-1	H	MMM Lab (B2)/FF&W Lab (B3)/ CAD (B1)		
SAT	MOM	PT-1	DT & SI	MATHS-3		MMM Lab (B3)/FF&W Lab (B1)/ CAD (B2)		

SUBJECT	STAFF	SUBJECT	STAFF
MATHS-3 (21MCM31)	Dr. Shaik Meera	CAD (21AME381)	Dr. Raju Jadar
PT-1(21ME32)	Dr. Ganesh B	SK/BK (21KSK37/47)	Mr. Ravindra/ Mr. Venkannagowda
MS&M (21ME33)	Dr. Banakar Narayana	MT Lab (21ME35)	Dr. Manjunatha T H
MOM (21ME34)	Dr. Raghavendra Joshi	T & F Lab (21ME36)	Mr. A Taranath
DT & SI (21DT139)	Mr. Venkatesh K C	BRIDGE COURSE (21MATDIP31)	Dr. Manjunath

Ballari, Ballari, 583104, KA, India

Latitude

15.1672° N

Local 11:52:55 AM

GMT 06:22:55 AM

Longitude

76.8505° E

Altitude 473.1 meters

Friday, 01/20/2023

[Signature]

Time Table In-charge

HOD

Dy. Director

[Signature]
Principal

The public domain is a legal concept that refers to the ownership of intellectual property. It is the opposite of a copyright, which is a legal right that grants the creator of a work the exclusive right to reproduce and distribute the work. Public domain works are those that are not protected by copyright or other forms of intellectual property. This means that anyone can use, copy, or distribute these works without the permission of the original creator. Public domain works are often the result of the expiration of a copyright or the failure to register a work with the appropriate authorities. Some works are also placed in the public domain by their creators. Public domain works are an important part of the cultural and intellectual heritage of a society. They are available to everyone and can be used for a wide range of purposes. Public domain works are also an important part of the public domain. They are available to everyone and can be used for a wide range of purposes. Public domain works are also an important part of the public domain. They are available to everyone and can be used for a wide range of purposes.

Handwritten text on a chalkboard, likely related to the lecture content.

Two posters or notices are visible on the wall to the right of the projector screen.

GPS Map
Camera Lite

Ballari, Ballari, 583104, KA, India

Latitude
15.1675N

Longitude
76.8500E

Local 11:43:13 AM
GMT 06:13:13 AM

Altitude 475.7 meters
Monday, 11/07/2022

METF03



GPS Map
Camera Lite

Ballari, Ballari, 583104, KA, India

Latitude
15.1675N

Longitude
76.8501E

Local 11:42:53 AM
GMT 06:12:53 AM

Altitude 476.0 meters
Monday, 11/07/2022

TIME TABLE FOR THE YEAR 2022-2023 (ODD- SEMESTER)

DEPARTMENT OF MECHANICAL ENGINEERING

Branch: ME

SEM: V (A)

Class Room: LH -16

W.E.F: 10-10-2022

DAYS / TIME	9-9:55 AM	9:55 - 10:50 AM	10:55 - 11:50 AM	11:50 - 12:45 PM	12:45-1:45 PM	1:45 - 2:40 PM	2:40 - 3:35 PM	3:35 - 4:30 PM
MON	OM	FPE	DME-1	DME-1	L U N C H	TM	M&E	DOM
TUE	FPE	OM	M&E	DME-1		DOM	PROCTORING	TM
WED	DOM	DME-1	TM	TM		OM	FPE	M&E
THUR	M&E	FM Lab (A1) / EC Lab (A2) / NX-11 (A3)				FPE	DOM	OM
FRI	M&E	FM Lab (A2) / EC Lab (A3) / NX-11 (A1)				OM	DOM	DME-
SAT	ENVS	FM Lab (A3) / EC Lab (A1) / NX-11 (A2)				FPE	TM	TM

SUBJECT	STAFF	SUBJECT	STAFF
M&E (18ME51)	Dr. Lakshmi Kumari	FPE (18ME55)	Dr. Vishnu Prasad
DME-I (18ME52)	Mr. Raghavendra K	OM (18ME56)	Dr. Banakar Nagaraj
DOM (18ME53)	Mr. Shiva Kumar S Y	FM Lab (18ME157)	Mr. V Srinivasulu
TM (18ME54)	Mr. V Srinivasulu	UG- Nx11 Lab	Dr. Raju Jadar/ Mr. Raghavendra I
ENVS (18CIV59)	Mr. S V Patil		

Latitude

15.1672° N

Longitude

76.8504° E

Local 11:53:07 AM

Altitude 473.1 meters

GMT 06:23:07 AM

Friday 01/20/2023

Time Table In-charge

HOD

Dr. Director

Principal



GPS Map
Camera Lite

Ballari, Ballari, 583104, KA, India

Latitude

15.1675N

Local 11:44:13 AM

GMT 06:14:13 AM

Longitude

76.8500E

Altitude 474.4 meters

Monday, 11/07/2022

METF04

 GPS Map
Camera Lite

Ballari, Ballari, 583104, KA, India

Latitude
15.1675N

Longitude
76.8501E

Local 11:44:03 AM
GMT 06:14:03 AM

Altitude 474.9 meters
Monday, 11/07/2022

FORMS / FORMATS
(ISO 9001:2015)

Doc. No: FAF/L4

Release No. 5.0
Date: 01/07/2017Revision No. 5.0
Date: 01/07/2017Section: PP 04
Form No.: R/PP 04/02

TIME TABLE FOR THE YEAR 2022-2023 (ODD- SEMESTER)

DEPARTMENT OF MECHANICAL ENGINEERING

Branch: ME

SEM: III (C)

Class Room: NETF-3(ME-IIIC)

W.E.F: 21-11-2022

DAYS / TIME	9-9:55 AM	9:55 - 10:50 AM	10:55 - 11:50 AM	11:50 - 12:45 PM	12:45- 1:45 PM	1:45 - 2:40 PM	2:40 - 3:35 PM	3:35 - 4:30 PM
MON	PT-1	MOM	DT & SI	MATHS-3	L	MMM Lab (C1)/FF&W Lab(C2)/ CAD (C3)		
TUE	MOM	BRIDGE COURSE	PT-1	MS & M	U	MMM Lab (C2)/FF&W Lab(C3)/ CAD (C1)		
WED	DT & SI	PT-1	MS & M	MATHS-3	N	MMM Lab (C3)/FF&W Lab(C1)/ CAD (C2)		
THUR	MS & M	PROCTORING	MOM	MATHS-3	C	DT & SI	BRIDGE COURSE	PT-1
FRI	MOM	MS & M	MATHS-3	BRIDGE COURSE	H	CAD		
SAT	DT & SI	MATHS-3	PT-1	PT-1		MS&M	KK/BK	MOM

SUBJECT	STAFF	SUBJECT	STAFF
MATHS-3 (21MCM31)	Dr. N Gururaj	CAD (21AME381)	Mr. Mahesh Gowda
PT-1(21ME32)	Dr. Santosh Janamatti	SK/BK (21KSK37/47)	Mr. Ravindra/ Mr. Venkannagowda
MS&M (21ME33)	Dr. Banakar	MT Lab (21ME134)	Mr. Kalayan Babu
MOM (21ME34)	Mr. Pavan Kumar B K	F & F Lab (21ME136)	Mr. Pavan Kumar B K
DT& SI (21DTI39)	Mr. Vijay Kumar B P	BRIDGE COURSE (21MATDIP31)	Dr. Sushil Bai

Latitude

15.1672° N

Longitude

76.8505° E

Local 11:53:00 AM

Altitude 473.0 meters

GMT 06:23:00 AM

Friday, 01/20/2023

Time Table In-charge

HOD

Dy. Director

Principal



GPS Map
Camera Lite

Ballari, Ballari, 583104, KA, India

Latitude
15.1679N

Longitude
76.8507E

Local 01:42:41 PM
GMT 08:12:41 AM

Altitude 0.0 meters
Monday, 11/07/2022

MSF02



GPS Map

Camera Lite

Ballari, Ballari, 583104, KA, India

Latitude

15.1679N

Longitude

76.8507E

Local 01:42:27 PM

GMT 08:12:27 AM

Altitude 0.0 meters

Monday, 11/07/2022



TIME TABLE FOR THE YEAR 2022-2023(ODD SEMESTER)
DEPARTMENT OF COMPUTER SCIENCE & ENGINEERING

Sem: III

Sec: A

Class Room:LH- 1

W.E. F: 21/11/ 2022

Day/ Time	09:00am to 9:55am	9:55am to 10:50am	10:55am to 11:50am	11:50am to 12:45pm	12:45pm to 01:45pm	1:45pm to 2:40pm	2:40pm to 3:35pm	3:35pm to 4:30pm
MON	← USP →		OOO	MATHS	LUNCH BREAK	OOO	DSD	DSA
TUE	DTI	DSD	DSA	Dept activity		MATHS	KANNADA	Proctoring
WED	← USP →		DSD	OOO		DSA	MATHS	DTI
THU	MATHS	← DSA/DL/IPCC lab →				OOO	DSA	DSD
FRI	DSA	← DSA/DL/IPCC lab →				DSD	DTI	Dept activity
SAT	OOO	← DSA/DL/IPCC lab →				MATHS	Dept activity	

Subject	Staff	Subject	Staff
Maths-3	Dr.Pralhad	Digital Lab	Virupaksha Gooda, Narsimhaju Pakka
Object Oriented Concepts (OOO)	Srisailanath	Kannada	Dr.Venkana Gooda / Ravindra Hiremath
Data Structures and Applications(DSA)	Swathi D V	Unix and Shell Programming (USP)	Dr. R N Kulkarni
Digital Systems Design and Computer Organization (DSD)	Virupaksha Gooda	Ability Enhancement Course (Design Thinking and social innovation-DTI)	Sudhakar A
Data Structures and Applications Lab	Swathi D V, Usman K	IPCC lab	Srisailanath, Lakshmi Sharma

Ballari, Ballari, 583104, KA, India

Time Table Coord

Latitude

15.1673° N

Local 11:53:56 AM

GMT 06:23:56 AM

HOD


Longitude

76.8504° E

Altitude 473.8 meters

Friday, 01/20/2023

Deputy Director



Ballari, Ballari, 583104, KA, India

Latitude
15.1679N

Longitude
76.8507E

Local 01:41:19 PM
GMT 08:11:19 AM

Altitude 0.0 meters
Monday, 11/07/2022

III YEAR

BLOCK-10

MSE03



GPS Map
Camera Lite

Ballari, Ballari, 583104, KA, India

Latitude
15.1679N

Longitude
76.8507E

Local 01:41:06 PM
GMT 08:11:06 AM

Altitude 0.0 meters
Monday, 11/07/2022



TIME TABLE FOR THE YEAR 2022-2023(ODD SEMESTER)
DEPARTMENT OF COMPUTER SCIENCE & ENGINEERING

Sem: III

Sec: B

Class Room: LH-2

W.E. F: 21/11/2022

Day/ Time	09:00am to 9:55am	9:55am to 10:50am	10:55am to 11:50am	11:50am to 12:45pm	12:45pm to 01:45pm	1:45pm to 2:40pm	2:40pm to 3:35pm	3:35pm to 4:30pm
MON	DTI	DSD	DSA	MATHS	LUNCH BREAK	← DSA/DL/IPCC lab →		
TUE	MATHS	OOO	← USP →			← DSA/DL/IPCC lab →		
WED	DSD	DSA	DTI	MATHS		← DSA/DL/IPCC lab →		
THU	← OOO →		← USP →			DSD	MATHS	DTI
FRI	DSA	MATHS	DSD	Proctoring		DSA	KANNADA	OOO
SAT	OOO	DSA	DSD	Dept activity		Dept activity		

Subject	Staff	Subject	Staff
Maths-3	21MCS 31 Dr. K S R Sridhar	Digital Lab	21CSL36 Praveen Kumar, Narsimhaju Pakka
Object Oriented Concepts(OOC)	21CS32 Usman K	Kannada	21KSK 37/47 Dr.Venkana Gouda / Ravindra Hiremth
Data Structures and Applications(DSA)	21CS33 Sweetashree A	Unix and Shell Programming(USP)	21ACS38 Dr. R N Kulkarni
Digital Systems Design and Computer Organization (DSD)	21CS34 Ballari, Ballari, 583104, KA, India	21DVI39	Sudhakar A
Data Structures and Applications Lab	21CSL 35 Sweetashree A, Kavya C	IPCC lab	Usman K, Srisailanath

Latitude

15.1672° N

Local 11:54:05 AM

GMT 06:24:05 AM

Longitude

76.8504° E

Altitude 473.8 meters


Friday, 01/20/2023

APK
Time Table Coordinators

Principal

Deputy Director



 **GPS Map**
Camera Lite

Ballari, Ballari, 583104, KA, India

Latitude
15.1679N

Longitude
76.8507E

Local 01:40:47 PM
GMT 08:10:47 AM

Altitude 0.0 meters
Monday, 11/07/2022

II YEAR
BLOCK-09

MSE04

GPS Map
Camera Lite

Ballari, Ballari, 583104, KA, India

Latitude
15.1679N

Longitude
76.8507E

Local 01:40:32 PM
GMT 08:10:32 AM

Altitude 0.0 meters
Monday, 11/07/2022



TIME TABLE FOR THE YEAR 2022-2023(ODD SEMESTER)
DEPARTMENT OF COMPUTER SCIENCE & ENGINEERING

Sem: III

Sec: C

Class Room:LH- 3

W.E. F: 21/11/ 2022

Day/ Time	09:00am to 9:55am	9:55am to 10:50am	10:55am to 11:50am	11:50am to 12:45pm	12:45pm to 01:45pm	1:45pm to 2:40pm	2:40pm to 3:35pm	3:35pm to 4:30pm
MON	DSA	← DSA/DL/IPCC lab →			LUNCH BREAK	DTI	MATHS	DSD
TUE	OOC	← DSA/DL/IPCC lab →				DSD	← USP →	
WED	DTI	← DSA/DL/IPCC lab →				OOC	MATHS	DSA
THU	DSD	DTI	MATHS	Proctoring		KANNADA	DSA	OOC
FRI	← OOC →		DSD	MATHS		DSA	DSD	Dept activity
SAT	← USP →		MATHS	DSA		Dept activity		

Subject	Staff	Subject	Staff
Maths-3	21MCS 31 Dr. K S R Sridhar	Digital Lab	21CSL36 Pr.Venkana Gouda / Ravindra Hiremath
Object Oriented Concepts (OOC)	21CS32 Srisailanath	Kannada	21KSK 37/47 Pratibha Mishra
Data Structures and applications (DSA)	21CS33 Usman K	Unix and Shell Programming	21DTI39 Sudhakar A
Digital Systems Design and Computer Organization (DSD)	21CS34 Pratibha Mishra	Ability Enhancement Course (Design and Applications) (AEC)	
Data Structures and Applications Lab	21CSL 35 Swathi DV, Suresh Babu A	IPCC lab	Sudhakar A, Md Shaffin

Ballari, Ballari, 583104, KA, India

Latitude

15.1673° N

Longitude

76.8504° E

Local 11:54:14 AM

Altitude 473.5 meters

GMT 06:24:14 AM

Friday, 01/20/2023

Time Table Coordinators

Principal
HOD

Deputy Director

BLOCK-08

MSE06



GPS Map
Camera Lite

Ballari, Ballari, 583104, KA, India

Latitude
15.1679N

Longitude
76.8507E

Local 01:39:56 PM
GMT 08:09:56 AM

Altitude 0.0 meters
Monday, 11/07/2022




**YOU ARE
UNDER CCTV
SURVEILLANCE**

MAKE HABIT OF SMS

BALLARI IN
Department

NOTIFICATION

The Institute values graduates for industry and through confidence in technical & management skills and research.

PROJECTS WITH RESEARCH

- To offer scope of self-act participation, group work, research projects.
- To compare the students with technical, management and professional skills.
- To collaborate with industries and universities for skill development.

DEPARTMENTAL CLUBS

To be a club, it must be formed for having well defined objectives.

SEEK FOR BEST RESEARCH

- To give the students with strong foundation to meet the present & future needs of the industry.
- To provide scope for development skills and act as the catalyst for the growth of the students.
- To provide the students with the latest information on the latest technology.

PROGRAMME EDUCATIONAL OBJECTIVES (PEOs)

PEO 1: To acquire strong knowledge in their chosen 'Professional' knowledge in the relevant field of study.

PEO 2: To develop technical competencies and apply concepts and skills in various professional fields through design, analysis and professional skills.

 **GPS Map**
Camera Lite

Ballari, Ballari, 583104, KA, India

Latitude
15.1679N

Longitude
76.8507E

Local 01:39:00 PM
GMT 08:09:00 AM

Altitude 0.0 meters
Monday, 11/07/2022

TIME TABLE FOR THE YEAR 2022-2023(ODD SEMESTER)
DEPARTMENT OF COMPUTER SCIENCE & ENGINEERING

Sem:V		Sec: A			ClassRoom:LIH-4		W.E. F:10/10/2022		
Day/Time	09:00am to 9:55am	9:55am to 10:50am	10:55am to 11:50am	11:50am to 12:45pm	12:45pm to 01:45pm	1:45pm to 2:40pm	2:40pm to 3:35pm	3:35pm to 4:30pm	
MON	ENV	UP	ME	ATC	LUNCH BREAK	CNS	PY	ME	
TUE	ATC	CNS	ME	UP		DBMS	PY	Proctoring	
WED	ME	UP	CNS	ATC		PY	DBMS	Dept.Activity	
THU	PY	CNS	UP	DBMS		DBMS/CNS/PYTHON LAB			
FRI	UP	ATC	DBMS	PY		DBMS/CNS/PYTHON LAB			
SAT	CNS	ATC	ME	DBMS		DBMS/CNS/PYTHON LAB			

SUBJECT	STAFF	SUBJECT	STAFF
M&E for IT Industry-18CS51	Prof. Raghavendra K	Unix Programming-18CS56	Prof. Pratibha Mishra
Computer Network & Security-18CS52	Prof. Anita S Patil ✓	Computer Network Lab-18CS157	Prof. Anita S Patil / Stella Nivedita
Database Management Systems-18CS53	Dr. Aradhya D ✓	18CSL58	Prof. Pratibha Mishra / Sheetal Jantakal
Automata Theory and Computational	Dr. T R M 1 ehaman ✓	Environmental Studies-18CIV59	Prof. Srinivas Pajari
Application Development Using Python	Rajashree V Biradar ✓	Extra Lab (PYTHON Lab)-18CS54	Prof. C K Srinivasa / Vijayalakshmi

Latitude
15.1673° N

Longitude
76.8503° E

Local 11:54:29 AM

GMT 06:24:29 AM

Altitude 473.8 meters

Friday, 01/20/2023

Deputy Director

II YEAR ECE - A
BLOCK-07

MSE07

GPS Map
Camera Lite

Ballari, Ballari, 583104, KA, India

Latitude
15.1679N

Longitude
76.8507E

Local 01:38:49 PM
GMT 08:08:49 AM

Altitude 0.0 meters
Monday, 11/07/2022



TIME TABLE FOR THE YEAR 2022-2023(ODD SEMESTER)
DEPARTMENT OF COMPUTER SCIENCE & ENGINEERING

Sec:V	Sec: B				ClassRoom:LH-5		W.E. F:10/ 10/ 2022		
Day/ Time	09:00am to 9:55am	9:55am to 10:50am	10:55am to 11:50am	11:50am to 12:45pm	12:45pm to 01:45pm	1:45pm to 2:40pm	2:40pm to 3:35pm	3:35pm to 4:30pm	
MON	ATC	PY	UP	CNS	LUNCH BREAK	DBMS/CNS/PYTHON LAB			
TUE	DBMS	PY	ATC	CNS		DBMS/CNS/PYTHON LAB			
WED	UP	DBMS	ME	PY		DBMS/CNS/PYTHON LAB			
THU	ME	DBMS	PY	UP		CNS	ATC	Dept.Activity	
FRI	ENV	PY	ATC	CNS		UP	ME	DBMS	
SAT	ME	DBMS	UP	ATC		ME	CNS	Proctoring	

SUBJECT	STAFF	SUBJECT	STAFF
M&E for IT Industry-18CS51	Prof. Manjunath E	Unix Programming-18CS56	Prof. Manjunath E
Computer Network & Security-18CS52	Prof. Anita S Patil	Computer Network Lab-18CSL57	Prof. Anita S Patil
Database Management System- 18CS53	Dr. Rajashree V Biradar	DBMS Lab with Mini Project-18CS54	Prof. Md. Shafiulla / Syeda Badrunissa
Automata Theory and Computability- 18CS54	Dr. T R M Kehaman	Environmental Studies-18CIV59	Prof. Srinivas Pusari
Application Development Using Python-18CS55	Dr. Rajashree V Biradar	Extra Lab-PYTHON Lab-18CSL58A	Prof. Swati D V / Praveenkumar

Ballari, Ballari, 583104, KA, India

Latitude
15.1673° N

Longitude
76.8504° E

Local 11:54:38 AM

Altitude 473.8 meters

GMT 06:24:38 AM

Friday, 01/20/2023

Time Table Co-ordinators

HOD

Deputy Director

MSF 08

III-YEAR-CSE-C

BLOCK-06

MSF08



GPS Map

Camera Lite

Ballari, Ballari, 583104, KA, India

Latitude
15.1679N

Longitude
76.8507E


Local 01:37:50 PM
GMT 08:07:50 AM

Altitude 0.0 meters
Monday, 11/07/2022



cat Names = { cat1, cat2, cat3 }
cat Price = { 1000, 2000, 3000 }

$\frac{15}{20000}$
NOT bounded
= -x - No. of lines
mainly 5 why are logg

Account
To display the No. of files containing
Kumar Directory
\$ pwd
/usr/local/kumar
\$  GPS Map
Camera Lite

Ballari, Ballari, 583104, KA, India

Latitude
15.1679N

Longitude
76.8507E

Local 01:38:04 PM
GMT 08:08:04 AM

Altitude 0.0 meters
Monday, 11/07/2022



BALLARI INSTITUTE OF TECHNOLOGY & MANAGEMENT, BALLARI

(An ISO 9001:2015 Certified Institution)



TIME TABLE FOR THE YEAR 2022-2023(ODD SEMESTER) DEPARTMENT OF COMPUTER SCIENCE & ENGINEERING

Sem:VII


Sec: A

Class Room:LH-13

W.E. F:19/ 09/ 2022

Day/ Time	09:00am to 9:55am	9:55am to 10:50am	10:55am to 11:50am	11:50am to 12:45pm	12:45pm to 01:45pm	1:45pm to 2:40pm	2:40pm to 3:35pm	3:35pm to 4:30pm
MON	AI & ML	RPA	BDA	E & E	LUNCH BREAK	AI & ML	UID	Proctoring
TUE	BDA	UID	RPA	E & E		← Project Phase-1 Demo →		
WED	UID	BDA	E & E	AI & ML		← Project Phase-1 Demo →		
THU	RPA	AI & ML	BDA	E & E		← AIML/RPA / Project Phase-1 →		
FRI	RPA	UID	BDA	AI & ML		← Project Phase-1 Demo →		
SAT	UID	RPA	E & E	Dept activity		← AIML/RPA / Project Phase-1 →		

SUBJECT		STAFF
AI&ML	18CS71	Dr. Suresh Y
BDA	18CS72	Prof. Kiran M A
UID	18CS734	Prof. A Venkateshwar
RPA	18CS745	Prof. Sreenivas M
E & E	18CS751	Prof. Gavisiddesh P
AI & ML Lab		Prof. Sridhar / Prof. S. S. Sharma K M
Project work phase-1	18CSP77	Prof. Phaniram Prasad / C K Srinivas / A Venkateshwar
RPA Lab	18CSLXX	Prof. Hayath T M / Sreenivas M



Ballari, Ballari, 583104, KA, India

Latitude
15.1675° N

Deputy
HOD

Longitude
76.8503° E

Deputy Director

Time Table Co-ordinators

Local 11:54:56 AM


Altitude 473.8 meters

GMT 06:24:56 AM

Friday, 01/20/2023

VII-
BLOCK-09

MSF09

 GPS Map
Camera Lite

Ballari, Ballari, 583104, KA, India

Latitude
15.1679N

Longitude
76.8507E

Local 01:37:18 PM
GMT 08:07:18 AM

Altitude 0.0 meters
Monday, 11/07/2022



Ballari, Ballari, 583104, KA, India

Latitude
15.1679N

Longitude
76.8507E

Local 01:37:33 PM
GMT 08:07:33 AM

Altitude 0.0 meters
Monday, 11/07/2022

GPS Map
Camera Lite

if grep -lH compl.txt
no of blank lines in compl.txt
22 - no of blank lines
Ds
gmp

चरित्राक्षर F
if grep "Aa" compl.txt
class - A - upper - Emp Name Not
a - lower - Start with A/a
if grep [Pp] compl.txt
Emp Name Not Start with P/R

BALLARI INSTITUTE OF TECHNOLOGY & MANAGEMENT, BALLARI

(An ISO 9001:2015 Certified Institution)



TIME TABLE FOR THE YEAR 2022-2023(ODD SEMESTER) DEPARTMENT OF COMPUTER SCIENCE & ENGINEERING

Sem: VII

Sec: B

Class Room: LH-14

W.E. F:19/ 09/ 2022

Day/ Time	09:00am to 9:55am	9:55am to 10:50am	10:55am to 11:50am	11:50am to 12:45pm	12:45pm to 01:45pm	1:45pm to 2:40pm	2:40pm to 3:35pm	3:35pm to 4:30pm
MON	BDA	E & E	RPA	UID	LUNCH BREAK	← AIMA/RPA / Project Phase-1 →		
TUE	RPA	AI & ML	BDA	UID		← AIMA/RPA / Project Phase-1 →		
WED	AI & ML	E & E	RPA	BDA		← Project Phase-1 Demo →		
THU	BDA	RPA	UID	AI & ML		BDA	E & E	Proctoring
FRI	E & E	AI & ML	RPA	UID		← Project Phase-1 Demo →		
SAT	AI & ML	E & E	UID	Dept activity		← Project Phase-1 Demo →		

SUBJECT		STAFF
AI&ML	18CS71	Dr. Suresh Y
BDA	18CS72	Prof. Kiran M A
UID	18CS73	Prof. A Venkateshwar
RPA	18CS74	Prof. Harikrishna H
E & E	18CS75	Prof. Suresh Y / Sreenivas M/ Lakshmi Sharma KM
AI & ML Lab	18CSL76	Prof. Phaniram Prasad / CK Srinivas / A Venkateshwar
Project work	18CSP7	Prof. Harikrishna H / T M
RPA Lab	18CSLX	Prof. Harikrishna H



GPS Map

Camera Lite

Ballari, Ballari, 583104, KA, India

Latitude

15.1675° N

Longitude

76.8504° E

Local 11:55:02 AM

GMT 06:25:02 AM

Altitude 473.8 meters

Friday, 01/20/2023

Table Co-ordinators

Principal

Deputy Direct



GPS Map
Camera Lite

Ballari, Ballari, 583104, KA, India

Latitude

15.1678N

Longitude

76.8504E

Local 01:26:32 PM

GMT 07:56:32 AM

Altitude 475.4 meters

Monday, 11/07/2022

MSF10



GPS Map
Camera Lite

Ballari, Ballari, 583104, KA, India

Latitude
15.1680N

Longitude
76.8507E

Local 01:26:19 PM
GMT 07:56:19 AM

Altitude 473.4 meters
Monday, 11/07/2022



**TIME TABLE FOR THE YEAR 2022-2023(ODD SEMESTER)
DEPARTMENT OF COMPUTER SCIENCE & ENGINEERING**

Sem: V	Sec: C				ClassRoom: LH- 6	W.E. F:10/ 10/ 2022		
Day/ Time	09:00am to 9:55am	9:55am to 10:50am	10:55am to 11:50am	11:50am to 12:45pm	12:45pm to 01:45pm	1:45pm to 2:40pm	2:40pm to 3:35pm	3:35pm to 4:30pm
MON	ENV	UP	CNS	PY	LUNCH BREAK	ME	ATC	CNS
TUE	ME	UP	DBMS	PY		CNS	ATC	Dept.Activity
WED	PY	ATC	ME	DBMS		CNS	UP	Proctoring
THU	ATC	DBMS/CNS/PYTHON LAB				PY	DBMS	ME
FRI	DBMS	DBMS/CNS/PYTHON LAB				PY	ME	UP
SAT	CNS	DBMS/CNS/PYTHON LAB				DBMS	UP	ATC

SUBJECT	STAFF	SUBJECT	STAFF
M&E for IT Industry- 18CS51	Prof. Raghavendra K	Unix Programming-18CSS6	Prof. Phaniram Prasad
Computer Network & Security-18CS52	Prof. Steffi Nivedita	Computer Network Lab-18CSL57	Prof. Phaniram Prasad/ Steffi Nivedita
Database Management System- 18CS53	Prof. Phaniram Prasad	DBMS Lab with Mini Project-	Prof. Phaniram Prasad/ Kiran M A
Automata Theory and Computability- 18CS54	Dr. T R M Rehman	Environmental Studies-18CIV59	Prof. Raviteja
Application Development Using Python- 18CS55	Dr. Rajashree V Biradar	Extra Lab (PYTHON Lab)- 18CSL58	Prof. Swetashree A / Pratibha Mishra

Latitude
15.1674° N

Longitude
76.8504° E

Local 11:54:46 AM
GMT 06:24:46 AM

Altitude 473.8 meters
Friday, 01/20/2023

Time Table Co-ordinator

HOD

Principal

Deputy Director



GPS Map
Camera Lite

Ballari, Ballari, 583104, KA, India

Latitude

15.1678N

Longitude

76.8505E

Local 01:31:30 PM

GMT 08:01:30 AM

Altitude 479.5 meters

Monday, 11/07/2022

BLOCK-03

MSE11



GPS Map
Camera Lite

Ballari, Ballari, 583104, KA, India

Latitude
15.1680N

Longitude
76.8505E

Local 01:31:20 PM
GMT 08:01:20 AM

Altitude 475.0 meters
Monday, 11/07/2022



Dept. of Electronics & Communication Engineering

Sem: III	Sec: B				Class Room: LH- 08		W.E.F: 10-12-2022	
DAY	9.00 AM-9.55 AM	9.55 AM-10.50 AM	10.55 AM-11.50 AM	11.50 AM-12.45 PM	12.45 PM-1.45 PM	1.45 PM-2.40 PM	2.40 PM-3.35 PM	3.35 PM-4.30 PM
MON	DCDV	BSP	Activity		LUNCH BREAK	AEC	M3	Activity
TUE	AEC	DCDV	BSP	CPC		BSP	M3	DCDV
WED	BSP	DCDV	BSP IPCC Lab			AEC	M3	DT
THU	BSP	AEC	M3	DT		AEC LAB(B1) / DCD LAB(B3) / Ab.E (B2)		
FRI	AEC	DCDV	Activity	PROCTORING		AEC LAB(B2) / DCD LAB(B1) / Ab.E (B3)		
SAT	DCDV	AEC	M3	DT		AEC LAB(B3) / DCD LAB(B2) / Ab.E (B1)		

Subject	Staff Handling	Subject	Staff Handling
BSP	Dr. V C Patil	Design Thinking (DT)	Dr. Mallikarjuna A
DCDV	Mr. Shravan	DCD Lab	Mr. Shravan, Mrs. Shilpa KR & Mr. Ambrayya
Maths (M3)	Mr. Swamy J S	Ability Enhancement Lab	Dr. R. S. Sagar, Ms. Harshitha
AEC	Mr. Vinay Kumar	AEC Lab	Mr. Manjunath C. Mr. Sagar T V & Mrs. Vinay Kumar
CPC	Mrs. Maheshwari	Activity	Mr. Shival Kumar K S, Mr. Hemanth Kumar & Ms. Harshitha
IPCC Lab	Dr. V C Patil, Ms. Harshitha & Mrs. Chandrakala		

Ballari, Ballari, 583104, KA, India

P.S. D...
Time Table Co-Ordinator

Latitude
15.1672° N

[Signature]
HOD

Longitude
76.8505° E


[Signature]
Deputy Director

Local 11:55:36 AM

Altitude 473.8 meters

GMT 06:25:36 AM

Friday, 01/20/2023



GPS Map
Camera Lite

Ballari, Ballari, 583104, KA, India

Latitude
15.1679N

Longitude
76.8507E

Local 01:34:57 PM
GMT 08:04:57 AM

Altitude 0.0 meters
Monday, 11/07/2022

AR-CSE-B
BLOCK-02

MSE12



GPS Map
Camera Lite

Ballari, Ballari, 583104, KA, India

Latitude
15.1679N

Longitude
76.8507E

Local 01:34:46 PM
GMT 08:04:46 AM

Altitude 0.0 meters
Monday, 11/07/2022



Ballari Institute of Technology & Management

Affiliated to VTU, Belagavi | Approved by AICTE, New Delhi | Recognized by Govt. of Karnataka
 "Jnana Gangotri" Campus, Ballari-Hosapete Road, Ballari



Dept. of Electronics & Communication Engineering

Sem: III		Sec: C			Class Room: LH- 09		W.E.F: 10-12-2022		
DAY	9.00 AM-9.55 AM	9.55 AM-10.50 AM	10.55 AM-11.50 AM	11.50 AM-12.45 PM	12.45 PM-1.45 PM	1.45 PM-2.40 PM	2.40 PM-3.35 PM	3.35 PM-4.30 PM	
MON	BSP	AEC	CPC	Activity	LUNCH BREAK	M3	DCDV	DT	
TUE	DCDV	BSP	AEC	PROCTORING		DT	M3	AEC	
WED	AEC	DCDV	BSP	DT		DCDV	M3	BSP	
THU	M3	AEC LAB(B1) / DCD LAB(B3) / Ab.E (B2)				BSP	DCDV	AEC	
FRI	DCDV	AEC LAB(B2) / DCD LAB (B1) / Ab.E (B3)				AEC	BSP IPCC Lab		
SAT	M3	AEC LAB(B3) / DCD LAB (B2) / Ab.E (B1)				Bridge Course (Dip.S) / Activity (Reg.S)			

Subject	Staff Handling	Subject	Staff Handling
BSP	Mr. Hemanth Kumar	Design Thinking (DT)	Dr. Mallikarjuna A
DCDV	Mrs. Shilpa K R	DCD Lab	Mrs. Shilpa, Mr. Hemanth Kumar & Mr. Jagannathan
Maths (M3)	Mr. Veeresh S M	Ability Enhancement Lab	Mr. Sagar T V, Ms. Harshitha
AEC	Mr. Vinay Kumar	AEC Lab	Mr. Ashwath B, Ms. Sowbhagya & Mrs. Chandrakala
CPC	Mrs. Mahesh		Shivakumar K S, Mr. Hemanth Kumar & Ms. Harshitha
IPCC Lab	Mr. Hemanth Kumar, Ms. Harshitha & Mrs. Chandrakala		

Ballari, Ballari, 583104, KA, India

 **Principal**
 **Deputy Director**

Latitude 15.1672° N
Longitude 76.8505° E
Local 11:55:42 AM
Altitude 473.7 meters
GMT 06:25:42 AM
Friday, 01/20/2023

LOCK-01
MISF13



 GPS Map
Camera Lite


Ballari, Ballari, 583104, KA, India

Latitude
15.1679N

Longitude
76.8507E

Local 01:35:19 PM
GMT 08:05:19 AM

Altitude 0.0 meters
Monday, 11/07/2022



Ballari, Ballari, 583104, KA, India

Latitude
15.1679N

Longitude
76.8507E

Local 01:35:29 PM
GMT 08:05:29 AM

Altitude 0.0 meters
Monday, 11/07/2022

**Ballari Institute of Technology & Management**

Affiliated to VTU, Belagavi | Approved by AICTE, New Delhi | Recognized by Govt. of Karnataka
 "Jnana Gangotri" Campus, Ballari-Hosapete Road, Ballari

**Dept. of Electronics & Communication Engineering**

Sem: III

Sec: A

Class Room: LH- 07

W.E.F: 10-12-2022

DAY	9.00 AM-9.55 AM	9.55 AM-10.50 AM	10.55 AM-11.50 AM	11.50 AM-12.45 PM	12.45 PM-1.45 PM	1.45 PM-2.40 PM	2.40 PM-3.35 PM	3.35 PM-4.30 PM
MON	AEC	M3	DCDV	CPC	LUNCH BREAK	AEC LAB(A1) / DCD LAB(A3) / Ab.E (A2)		
TUE	BSP	DCDV	M3	AEC		AEC LAB(A2) / DCD LAB(A1) / Ab.E (A3)		
WED	DCDV	BSP	AEC	M3		AEC LAB(A3) / DCD LAB(A2) / Ab.E (A1)		
THU	DT	DCDV	BSP	AEC		BSP	Activity	
FRI	DCDV	M3	AEC	BSP		DT	AEC	PROCTORING
SAT	DCDV	DT	BSP IPCC LAB			M3	Activity	

Subject	Staff Handling	Subject	Staff Handling
BSP	Mrs. Swetha N	Design Thinking (DT)	Dr. Mallikarjuna A
DCDV	Mrs. Nilam C	DCD Lab	Mrs. Nilam, Mrs. Chandrakala, Ms. Harshitha
Maths (M3)	Mr. Veeresh S M	Ability Enhancement Lab	Mr. Sagar T V, Mr. Uday Kumar
AEC	Mr. Ashwath N	AEC Lab	Mr. Premachand R R, Mr. Vishnukanth Karwa &
CPC	Mrs. Maheshwari	Activity	Mr. Shivakumar K S, Mr. Hemanth Kumar & Ms. Harshitha
IPCC Lab	Mrs. Swetha N, Ms. Harshitha & Mrs. Chandrakala		

Latitude

15.1674° N

Longitude

76.8504° E

Local 11:55:12 AM

GMT 06:25:12 AM

Altitude 473.8 meters

Friday, 01/20/2023

Time Table Co-Ordinators

HOD

Principal

Deputy Director

IV YEAR CSE A.
MINF02

LH



Ballari, Ballari, 583104, KA, India


Latitude
15.1679N

Longitude
76.8507E

Local 01:48:37 PM
GMT 08:18:37 AM

Altitude 0.0 meters
Monday, 11/07/2022



 GPS Map
Camera Lite

Ballari, Ballari, 583104, KA, India

Latitude
15.1679N

Longitude
76.8507E

Local 01:48:18 PM
GMT 08:18:18 AM

Altitude 0.0 meters
Monday, 11/07/2022



Sem: V		Sec: B			Class Room: Lab 8 (2 ND Floor)			W.E.F: 10-12-2022	
DAY	9.00 AM-9.55 AM	9.55 AM-10.50 AM	10.55 AM-11.50 AM	11.50 AM-12.45 PM	12.45 PM-1.45 PM	1.45 PM-2.40 PM	2.40 PM-3.35 PM	3.35 PM-4.30 PM	
MON	PCS	DSP	TIME Proctoring Hour	ITC	LUNCH BREAK	EMW	TIME(T)	VHDL(T)	
TUE	VHDL	TIME	DSP	EMW		DSP	PCS	ITC	
WED	TIME	ITC	VHDL	DSP		PCS	EMW	ENVS	
THU	ITC	VHDL	PCS	TIME		DSP LAB (B1) / VHDL LAB(B3)			
FRI	EMW	PCS	ITC	VHDL		DSP LAB (B2) / VHDL LAB (B1)			
SAT	DSP	TIME	EMW	VHDL		DSP LAB (B3) / VHDL LAB (B2)			

Proctoring Hour for all the students from 10:55 am to 11:50 am

Subject	Staff Handling	Subject	Staff Handling
TIME	Mrs. Simantini Roy	ITC	Dr. K M Sadyojatha
DSP	Mrs. Swetha N	EMW	Dr. U. Eranna
PCS	Mrs. Sumalatha N	VHDL	Mr. Prabhakar
DSP LAB	Mrs. Swetha N, Mr. Prabhakar & Mrs. Simantini R C	DSP LAB	Dr. Kasebuddin & Mrs. Sumalatha N
ENVS	Mrs. Brunda		

Ballari, Ballari, 583104, KA, India

Latitude

15.1673° N

Local 11:56:01 AM

GMT 06:26:01 AM

Longitude

76.8505° E

Altitude 473.7 meters

Friday, 01/20/2023

Time Table Co-Ordinators

HOD

Principal

Deputy Director

IV YEAR CSE B.
MTE04



 GPS Map
Camera Lite

Ballari, Ballari, 583104, KA, India

Latitude
15.1679N

Longitude
76.8507E

Local 01:48:07 PM
GMT 08:18:07 AM

Altitude 0.0 meters
Monday, 11/07/2022



 GPS Map
Camera Lite

Ballari, Ballari, 583104, KA, India

Latitude
15.1679N

Longitude
76.8507E

Local 01:48:47 PM
GMT 08:18:47 AM

Altitude 0.0 meters
Monday, 11/07/2022

Ballari Institute of Technology & Management

Affiliated to VTU, Belagavi | Approved by AICTE, New Delhi | Recognized by Govt. of Karnataka
 "Jnana Gangotri" Campus, Ballari-Hosapete Road, Ballari

Dept. of Electronics & Communication Engineering



Intertek

Sem: V

Sec: C

Class Room: EEE-05

W.E.F: 10-12-2022

DAY	9.00 AM-9.55 AM	9.55 AM-10.50 AM	10.55 AM-11.50 AM	11.50 AM-12.45 PM	12.45 PM-1.45 PM	1.45 PM-2.40 PM	2.40 PM-3.35 PM	3.35 PM-4.30 PM
MON	DSP	VHDL	EMW	ITC	LUNCH BREAK	PCS	TIME	ENVS
TUE	ITC	EMW	DSP	PCS		VHDL	ITC(T)	PCS(T)
WED	EMW	VHDL	TIME Proctoring Hour	DSP		PCS	ITC	VHDL
THU	TIME	DSP LAB (C1) / VHDL LAB(C3)				DSP	ITC	EMW
FRI	VHDL	DSP LAB (C2) / VHDL LAB (C1)				EMW	PCS	TIME
SAT	ITC	DSP LAB (C3) / VHDL LAB (C2)				TIME	PCS	DSP

Proctoring Hour for all the students from 10:55 am to 11:50 am



GPS Map

Subject	Staff Handling	Subject	Staff Handling
TIME	Mr. Ulaganathan J	ITC	Mrs. Nayana M
DSP	Dr. Abdul Lateef H	VHDL	Dr. Naseeruddin
PCS	Mr. Ambrayya	HDL LAB	Dr. Naseeruddin, Mrs. Nilam C & Mrs. Vijayar
DSP LAB	Dr. Abdul Lateef, Dr. William Thomas & Mrs. Simodani		
ENVS	Mrs. Simodani		

Latitude

15.1673° N

Longitude

76.8505° E

Local 11:56:06 AM

GMT 06:26:06 AM

Altitude 473.8 meters

Friday, 01/20/2023

Deputy Director



GPS Map

Camera Lite

Ballari, Ballari, 583104, KA, India

Latitude
15.1679N

Longitude
76.8507E

Local 01:47:44 PM
GMT 08:17:44 AM

Altitude 0.0 meters
Monday, 11/07/2022

IV YEAR CSE C

MTE05



GPS Map

Camera Lite

Ballari, Ballari, 583104, KA, India

Latitude

15.1679N

Local 01:47:33 PM

GMT 08:17:33 AM

Longitude

76.8507E

Altitude 0.0 meters

Monday, 11/07/2022


Ballari Institute of Technology & Management

Affiliated to VTU, Belagavi | Approved by AICTE, New Delhi | Recognized by Govt. of Karnataka
"Jnana Gangotri" Campus, Ballari-Hosapete Road, Ballari



Dept. of Electronics & Communication Engineering

Sem: VII		Sec: A (1-100)				Class Room: SH-04		W.E.F: 10-11-2022		
DAY	9.00 AM-9.45 AM	9.45 AM-10.30 AM	10.35 AM-11.20 AM	11.20 AM-12.05 PM	12.05 PM-12.50 PM	12.50 PM-1.45 PM	1.45 PM-2.40 PM	2.40 PM-3.35 PM	3.35 PM-4.30 PM	
MON	CN	VLSI	IOT&WSN	AI	RTS	LUNCH BREAK	(Old Batches) VLSI LAB (A1) / CCN LAB(A3)			
TUE	RTS	AI	VLSI	IOT&WSN	CN		(Old Batches) VLSI LAB (A2) / CCN LAB(A1)			
WED	AI	IOT&WSN	RTS	VLSI	CN		(Old Batches) VLSI LAB (A3) / CCN LAB(A2)			
THU	VLSI	(Old Batches) VLSI LAB (C1) / CCN LAB(C3)					(Old Batches) VLSI LAB (B1) / CCN LAB(B3)			
FRI	AI	(Old Batches) VLSI LAB (C2) / CCN LAB(C1)					(Old Batches) VLSI LAB (B2) / CCN LAB(B1)			
SAT	IOT&WSN	(Old Batches) VLSI LAB (C3) / CCN LAB(C2)					(Old Batches) VLSI LAB (B3) / CCN LAB(B2)			



Subject	Staff Handling	Subject	Staff Handling
Communication Networks	Mrs. Geeta J. V.	Artificial Intelligence (AI)	Dr. Renuka Sagar
VLSI Design	Mr. Premachand D R	Real Time Systems	Dr. William Thomas
IOT & WSN	Dr. Mallikarjuna A		

P.S. D.
Time Table Co-Ordinators

Latitude
15.1674° N
Local 11:56:15 AM
GMT 06:26:15 AM

K. Balli
HOD

Longitude
76.8505° E
Altitude 473.8 meters
Friday, 01/20/2023

W
Principal

[Signature]
Deputy Director

Ballari, Ballari, 583104, KA, India

MANAGEMENT
ation Engineering

1. Introduction and Overview: Introduction to the field of Management Engineering, its scope, and its importance in the industry.

2. Fundamentals of Management Engineering: Discussion on the basic principles and concepts of Management Engineering, including the role of the Management Engineer.

3. Management Engineering in the Industry: Overview of the various industries and sectors where Management Engineers are employed, and the specific roles and responsibilities of these professionals.

4. Management Engineering and Sustainability: Discussion on the role of Management Engineering in promoting sustainable development and addressing environmental and social challenges.

5. Career Opportunities and Further Studies: Overview of the various career paths and further study options available to graduates in the field of Management Engineering.

Programme Specific Outcomes (PSOs)

1. Upon completion of the programme, the graduates will be able to:

- Apply the principles and concepts of Management Engineering to solve real-world problems.
- Design and develop Management Engineering solutions that are sustainable and socially responsible.
- Communicate effectively and work in teams to deliver Management Engineering projects.
- Apply the principles and concepts of Management Engineering to promote sustainable development and address environmental and social challenges.


Ballari, Ballari, 583104, KA, India

Latitude
15.1679N

Longitude
76.8507E

Local 01:46:53 PM
GMT 08:16:53 AM

Altitude 0.0 meters
Monday, 11/07/2022



III YEAR ECE - C

MTTF06



GPS Map

Camera Lite

Ballari, Ballari, 583104, KA, India

Latitude
15.1679N

Longitude
76.8507E

Local 01:46:37 PM
GMT 08:16:37 AM

Altitude 0.0 meters
Monday, 11/07/2022



Ballari Institute of Technology & Management

Affiliated to VTU, Belagavi | Approved by AICTE, New Delhi | Recognized by Govt. of Karnataka
"Jnana Gangotri" Campus, Ballari-Hosapete Road, Ballari



Dept. of Electronics & Communication Engineering

Sem: VII

Sec: B (101-201)

Class Room: SH-06

W.E.F: 10-11-2022

DAY	9.00 AM-9.45 AM	9.45 AM-10.30 AM	10.35 AM-11.20 AM	11.20 AM-12.05 PM	12.05 PM-12.50 PM	12.50 PM-1.45 PM	1.45 PM-2.40 PM	2.40 PM-3.35 PM	3.35 PM-4.30 PM	
MON	VLSI	AI	IOT&WSN	CN	RTS	LUNCH BREAK	(Old Batches) VLSI LAB (A1) / CCN LAB(A3)			
TUE	IOT&WSN	CN	RTS	VLSI	AI		(Old Batches) VLSI LAB (A2) / CCN LAB(A1)			
WED	CN	RTS	IOT&WSN	AI	VLSI		(Old Batches) VLSI LAB (A3) / CCN LAB(A2)			
THU	AI	(Old Batches) VLSI LAB (C1) / CCN LAB(C3)								
FRI	VLSI	(Old Batches) VLSI LAB (C2) / CCN LAB(C1)								
SAT	CN	(Old Batches) VLSI LAB (C3) / CCN LAB(C2)								
								(Old Batches) VLSI LAB (B1) / CCN LAB(B3)		
							(Old Batches) VLSI LAB (B2) / CCN LAB(B1)			
							(Old Batches) VLSI LAB (B3) / CCN LAB(B2)			



GPS Map

Camera Live Staff Handling

Subject	Staff Handling	Subject	Staff Handling
Communication Networks	Dr. P. S. Duddin	Artificial Intelligence (AI)	Dr. Renuka Sagar
VLSI Design	Mr. Srikanth R. N.		Mr. Vishnukanth Karwa
IOT & WSN	Mr. Sagar T V		

Latitude

15.1674° N

Longitude

76.8505° E

Local 11:56:24 AM

GMT 06:26:24 AM

Altitude 473.9 meters

Friday, 01/20/2023


P.S. D
Time Table Co-Ordinator

HOD

Principal

Deputy Director



 GPS Map
Camera Lite

Ballari, Ballari, 583104, KA, India

Latitude
15.1679N

Longitude
76.8507E

Local 01:43:57 PM
GMT 08:13:57 AM

Altitude 0.0 meters
Monday, 11/07/2022

IV
MTF09
SEMINAR HALL-05

MTF09

ROOM NO. 19
BLOCK NO. 01 & 02

GPS Map
Camera Lite

Ballari, Ballari, 583104, KA, India

Latitude
15.1679N

Longitude
76.8507E

Local 01:43:43 PM
GMT 08:13:43 AM

Altitude 0.0 meters
Monday, 11/07/2022



Ballari Institute of Technology & Management
 Affiliated to VTU, Belagavi | Approved by AICTE, New Delhi | Recognized by Govt. of Karnataka
 "Jnana Gangotri" Campus, Ballari-Hosapete Road, Ballari



Dept. of Electronics & Communication Engineering

Sem: V		Sec: A			Class Room: LH-10		W.E.F: 10-12-2022		
DAY	9.00 AM-9.55 AM	9.55 AM-10.50 AM	10.55 AM-11.50 AM	11.50 AM-12.45 PM	12.45 PM-1.45 PM	1.45 PM-2.40 PM	2.40 PM-3.35 PM	3.35 PM-4.30 PM	
MON	EMW	ITC	DSP	PCS	LUNCH BREAK	DSP LAB (A1) / VHDL LAB(A3)			
TUE	TIME	PCS	ITC	VHDL		DSP LAB (A2) / VHDL LAB (A1)			
WED	DSP	PCS	EMW	ITC		DSP LAB (A3) / VHDL LAB (A2)			
THU	PCS	DSP	ITC ^{EMW}	VHDL		EMW	TIME	DSP(T)	
FRI	VHDL	EMW	TIME Proctoring Hour	DSP		ITC	VHDL	PCS(T)	
SAT	DSP	VHDL	EMW	TIME		ENVS	PCS	TIME	

Proctoring Hour for all the students from 10:55 am to 11:50 am

Subject	Staff Handling	Subject	Staff Handling
TIME	Mr. Ulaganathan J	ITC	Dr. K M Cadvoiaatha
DSP	Dr. Abdul Lateef Haroon P S	EMW	Mr. Manjunath G.
PCS	Mrs. Sumalatha N	VHDL	Mr. Prabhakar K
DSP LAB	Dr. Abdul Lateef Haroon P S & Dr. William Thomas	HDL LAB	Mr. Shravan, Mr. Prabhakar & Mrs. Vijayarani

Ballari, Ballari, 583104, KA, India

Latitude 15.1673° N Local 11:55:51 AM GMT 06:25:51 AM	 HOD	Longitude 76.8505° E Altitude 473.8 meters Friday, 01/20/2023	 Deputy Director
---	----------------	---	----------------------------

Time Table Co-Ordinator



OF SMS
S
S

Name Parents Place Availability Hobbies Project ACHIEVEMENTS Skills	+/1/1/1/1 Strengths: <u>positivity</u> , <u>self confidence</u> <u>Responsible person</u> weakness: <u>Impatience</u> , <u>Overthinking</u>
--	--



Ballari, Ballari, 583104, KA, India

Latitude
15.1675N

Longitude
76.8508E

Local 11:48:37 AM
GMT 06:18:37 AM

Altitude 475.4 meters
Monday, 11/07/2022

NESEFI

GPS Map
Camera Lite

Ballari, Ballari, 583104, KA, India

Latitude
15.1676N

Longitude
76.8509E

Local 11:50:14 AM
GMT 06:20:14 AM

Altitude 477.4 meters
Monday, 11/07/2022



SEM: VII SEC: A

CLASS ROOM-NESF-1

W.E. F: 19/09/2022

Day/Time	9:00-9:55AM	9:55 to 10:50AM	10:55 to 11:50PM	11:50 to 12:45	12:45 to 1:45	1:45 to 2:40PM	2:40 to 3:35 PM	3:35 to 4:30PM	
MON	OE	PSS LAB [BATCH 1]/ HV LAB [BATCH 2]		L U N C H	L U N C H	PSA-2	PSP	UEP	
TUE	OE	PSS LAB [BATCH 2]/ HV LAB [BATCH 3]				PSA-2	IDG	PSP	
WED	OE	PSS LAB [BATCH 3]/ HV LAB [BATCH 1]				PSP	UEP	IDG	
THUR	OE	PSA-2	IDG			PSP	UEP	PROCTORING	PSA-2
FRI	OE	IDG	PSA-2			UEP	IDG(Tutorial)	PSP(Tutorial)	UEP(Tutorial)
SAT	IDG	UEP	PSP			PSA-2(Tutorial)	PROJECT PHASE-1		

SUBJECT	STAFF	SUBJECT	STAFF
[OE] PYTHON/ENERGY &ENVIRONMENT	Prof. DADAPEER/ Prof.GAVISIDDESH PG	UEP	Prof. PUSHPALATHA K
PSA-2	Prof. SANTHOSHA B M	PSS LAB	Prof. NANOINI S PATIL/ Prof.PRIYANKA H. T
PSP	Prof. PARVATHI	HV LAB	Prof. NANOINI S PATIL/ Prof. PUSHPALATHA K
IDG	Dr. RAGH	UEP	Prof. SHRIDHAR S.M/ Prof. PARVATHI

Ballari, Ballari, 583104, KA, India

Phoumra
Time Table in-charge
Prof. RAGHAVENDRA

Latitude
15.1673° N

H.O.D
Dr. ANARANA REDDY

Longitude
76.8504° E

Principal
Dr. BASAVARAJ

Deputy Director
Prof. Y. J. Prithvi Rao

Local 11:57:11 AM
GMT 06:27:11 AM

Altitude 473.7 meters
Friday, 01/20/2023

Classroom
NESF2

NESF2



GPS Map
Camera Lite

Ballari, Ballari, 583104, KA, India

Latitude
15.1676N

Longitude
76.8508E

Local 11:50:45 AM
GMT 06:20:45 AM

Altitude 473.6 meters
Monday, 11/07/2022



 GPS Map
Camera Lite

Ballari, Ballari, 583104, KA, India

Latitude
15.1675N

Longitude
76.8508E

Local 11:50:23 AM
GMT 06:20:23 AM

Altitude 478.1 meters
Monday, 11/07/2022



BALLARI INSTITUTE OF TECHNOLOGY & MANAGEMENT, BALLARI
 (An ISO 9001:2015 Certified Institution)
TIME TABLE FOR THE YEAR 2022-23(ODD SEMESTER)
 Department of Electrical & Electronics Engineering



SEM:VII SEC: B CLASS ROOM-NESF-2 W.E. F: 19/09/2022

Day/Time	9:00-9:55AM	9:55 to 10:50AM	10:55 to 11:50PM	11:50 to 12:45	12:45 to 1:45	1:45 to 2:40PM	2:40 to 3:35 PM	3:35 to 4:30PM
MON	OE	PSA-2	IDG	PSP	L U N C H	UEP	IDG	UEP
TUE	OE	IDG	PSA-2	PSP		PSP	UEP	UEP(Tutorial)
WED	OE	PSA-2	UEP	IDG		PSA-2	UEP	PSP
THUR	OE	PSS LAB [BATCH 1]/ HV LAB [BATCH 2]				PSA-2	PROCTORING	PSP(Tutorial)
FRI	OE	PSS LAB [BATCH 2]/ HV LAB [BATCH 3]				PSA-2(Tutorial)	IDG	IDG(Tutorial)
SAT	PSP	PSS LAB [BATCH 3]/ HV LAB [BATCH 1]				PROJECT PHASE-I		

SUBJECT	STAFF	SUBJECT	STAFF
[OE] PYTHON/ENERGY & ENVIRONMENT	Prof. DADAPEER/ Prof.GAVISIDDHESH PG	UEP	Prof. NANDINI S PATIL
PSA-2	Prof. SANTHOSHA B M	PSS LAB	Prof. N. N. PATIL - PPT/ANKA H. T
PSP	Prof. PARVATHI	HVE LAB	Prof. SANTHOSH P. M. T. / P. SHARANA REDDY / P. SHARANA REDDY
IDG	Dr. RAGHAVENDR		Prof. SRIDHAR S.M/ Prof. SHARANA REDDY

Raghavendra R M
 Time Table in-charge
 Prof. RAGHAVENDRA R M

Sharan Reddy
 H.O.D
 P. SHARANA REDDY

W. S. S. S. S.
 Principal
 Dr. V. S. S. S. S.

J. J. J. J. J.
 Deputy Director
 Prof. V. J. Prithvi Raj

Latitude
 15.1672° N
 Local 11:57:20 AM
 GMT 06:27:20 AM

Longitude
 76.8505° E
 Altitude 473.7 meters
 Friday, 01/20/2023

Ballari, Ballari, 583104, KA, India

Classroom
NESF3

NESF3

GPS Map
Camera Lite

Ballari, Ballari, 583104, KA, India

Latitude
15.1676N

Longitude
76.8506E

Local 11:51:15 AM
GMT 06:21:15 AM

Altitude 474.2 meters
Monday, 11/07/2022



GPS Map
Camera Lite

Ballari, Ballari, 583104, KA, India

Latitude
15.1675N

Longitude
76.8507E

Local 11:50:55 AM
GMT 06:20:55 AM

Altitude 474.3 meters
Monday, 11/07/2022

SEM: V SEC: A
CLASS ROOM-NESF-3
W.E. F: 10/10/2022

Day/Time	9:00-9:55AM	9:55 to 10:50AM	10:55 to 11:50PM	11:50 to 12:45	12:45 to 1:45	1:45 to 2:40PM	2:40 to 3:35 PM	3:35 to 4:30PM
MON	μC	M & E	S & S	HVE	L U N C H	μC LAB-A1/ PE LAB-A2		
TUE	EMD	S & S	M & E	HVE		μC LAB-A2/ PE LAB-A3		
WED	EMD	ENVS	PE	S & S		μC LAB-A3/ PE LAB-A1		
THUR	S & S	μC	PE	HVE		EMD	M & E	μC
FRI	HVE	EMD	M & E	PE		S & S	PE	μC
SAT	PE	EMD	M & E	μC		PROCTORING	HVE	μC (Tutorial)

SUBJECT	STAFF	SUBJECT	STAFF
S & S	Dr. B.S. KHENED	HVE	Prof. VIJAYA KRISHNA. M
EMD	Dr. ABDUL KHADAR. A	μC LAB	Prof. SRIDHAR S.M/ Prof. KURSHIA BIRADAR
M & E	Prof. K. NARASIMHULU	PE LAB	Prof. SUJATHA. D/ Prof. RAGHAVENDRA R.M
μC	Prof. SRIDHAR S.M	ENVIRONMENTAL SCIENCE(ENVS)	Prof. BRENDA REDDY
PE	Prof. SUJATHA D		

Raghavendra R.M
Time Table in-charge
Prof. RAGHAVENDRA R.M

Sharana Reddy
H.O.D
Dr. SHARANA REDDY

Ballari, Ballari, 583104, KA, India

Dr. Yada Valli Basavaraj
Principal
Dr. YADAVALLI BASAVARAJ

Prof. Y. J. Prithvi Raj
Deputy Director
Prof. Y. J. Prithvi Raj

Latitude
15.1673° N
Local 11:56:54 AM
GMT 06:26:54 AM
Longitude
76.8505° E
Altitude 473.8 meters
Friday, 01/20/2023

Classroom
NESF4

NESF4



Ballari, Ballari, 583104, KA, India

Latitude
15.1676N

Longitude
76.8505E

Local 11:52:09 AM
GMT 06:22:09 AM

Altitude 474.4 meters
Monday, 11/07/2022



 GPS Map
Camera Lite

Ballari, Ballari, 583104, KA, India

Latitude
15.1674N

Longitude
76.8502E

Local 11:53:28 AM
GMT 06:23:28 AM

Altitude 474.8 meters
Monday, 11/07/2022



SEM: V

SEC: B

CLASS ROOM-NESF-4

W.E. F: 10/10/2022

Day/Time	9:00-9:55AM	9:55 to 10:50AM	10:55 to 11:50PM	11:50 to 12:45	12:45 to 1:45	1:45 to 2:40PM	2:40 to 3:35 PM	3:35 to 4:30PM
MON	EMD	PE	µC	M & E	L U N C H	S & S	HVE	PE
TUE	HVE	PE	EMD	µC		M & E	S & S	HVE
WED	S & S	M & E	EMD	µC		PE	PROCTORING	HVE (Tutorial)
THUR	PE	ENVS	M & E	S & S		µC LAB-B1/ PE LAB-B2		
FRI	µC	S & S	HVE	EMD		µC LAB-B2/ PE LAB-B3		
SAT	M & E	µC	HVE	EMD		µC LAB-B3/ PE LAB-B1		

SUBJECT	STAFF	SUBJECT	STAFF
S & S	Dr. B.S. KHENED	HVE	Prof. PUSHPALATHA K
EMD	Dr.ABDUL KHADAR. A	µC LAB	Prof. VIJAYAKRISHNA M/ Prof. RSHILA GIRADAR
M & E	Prof. K. NARASIMHULU	PE LAB	Prof. Md. ANWAR / Prof. G. RAJESWARAN
µC	Prof. SRIDHAR S M	ENVIRONMENTAL	Prof. BRUNDA REDDY
PE	Prof. SUJATHA D		

Ballari, Ballari, 583104, KA, India

Latitude
15.1672° N

Local 11:57:03 AM
GMT 06:27:03 AM

Longitude
76.8504° E

Altitude 473.6 meters
Friday, 01/20/2023

Raghavendra R M
Time Table in-charge
Prof. RAGHAVENDRA R M

I.O.D
Dr. SHARANA REDDY

Dr. YALAVALLI BASAVARAJ

Deputy Director
Prof. Y. J. Prithvi Raj

Classroom
NESF5

NESF5



GPS Map
Camera Lite

Ballari, Ballari, 583104, KA, India

Latitude
15.1677N

Longitude
76.8504E

Local 11:52:45 AM
GMT 06:22:45 AM

Altitude 477.0 meters
Monday, 11/07/2022



Data types and Assembler directives

USING

- Used to specify one of the four bank registers to be used in code

Ex: `USING 0` ; bank 0 is used

DB (define byte)

- Used to define 8-bit data.
- It is only the directive can be use to define ASCII strings larger than two characters
- It declares a byte variable or to store a byte in memory location

Ex: `price DB 25h,45h,99h` ; declares an array of 3-bytes named as price
`msg DB "hello world"` ; string stored with name "msg"



GPS Map
Camera Lite

Ballari, Ballari, 583104, KA, India

Latitude

15.1676N

Longitude

76.8504E

Local 11:52:19 AM

GMT 06:22:19 AM

Altitude 474.3 meters

Monday, 11/07/2022



SEM: III SEC: A

CLASS ROOM-NESF-1

W.E.F: 21/11/2022

Day/Time	9:00-9:55AM	9:55 to 10:50AM	10:55 to 11:50PM	11:50 to 12:45	12:45 to 1:45	1:45 to 2:40PM	2:40 to 3:35 PM	3:35 to 4:30PM
MON	DT&SI	AEC & OA LAB-A1/ EM LAB -1-A2/ECA LAB-A3			L U N C H	EM-1	M-3	AEC&OA(T)
TUE	EM-1	AEC & OA LAB-A2/ EM LAB -1-A3/ ECA LAB-A1				AEC&OA	M-3	ECA
WED	AEC&OA	AEC & OA LAB-A3/EM LAB -1-A1/ ECA LAB-A2				DT&SI	EM-1	ECA(T)
THUR	M-3	ECA	EM-1	CIPE		AEC&OA	ECA	EM-1(T)
FRI	ECA	M-3	EM-1	AEC&OA		ECA	PROCTORING	M-3(T)
SAT	M-3	AEC&OA	CIRCUIT LAB USING PSPICE			DEPARTMENT ACTIVITY		

SUBJECT	STAFF	SUBJECT	STAFF
M-3(TRANSFORM CALCULUS AND NUMERICAL METHODS)	Dr.Sushila	DESIGN THINKING & SOCIAL INNOVATION(DT&SI)	Prof.Vijay Krishna M
ECA	Prof. Kamal Kishore Y	AEC & OP-AMPS LAB	Prof. Farzana Begum & Prof. Harish Kumar
AEC&OP-AMPS	Prof. Arathi P B	ELECTRICAL MACHINES I LAB	Dr. Kul Karan A & Prof. Vijay Kumar
EM-1(ELECTRICAL MACHINES I)	Dr. Sharana Reddy	ELECTRIC CIRCUIT ANALYSIS LAB	Prof. Prithviraj Bhupala & Prof. Pranjanya B N
CIPE	Prof. Mahesh		
CIRCUIT LAB USING PSPICE	Prof. Kurahiya S Biradar		

Ballari, Ballari, 583104, KA, India

Time Table in charge
Mrs. Priyanka H
Latitude 15.1673° N
HOD
Dr. Sharana Reddy

Longitude 76.8505° E
Deputy Director
Prof. Y. J. Prithviraj Bhupala

Local 11:56:34 AM

Altitude 473.7 meters

GMT 06:26:34 AM

Friday, 01/20/2023

NETEL

GPS Map
Camera Lite


Ballari, Ballari, 583104, KA, India

Latitude
15.1676N

Longitude
76.8509E

Local 11:48:24 AM
GMT 06:18:24 AM

Altitude 474.2 meters
Monday, 11/07/2022



Ballari, Ballari, 583104, KA, India

Latitude

15.1675N

Longitude

76.8507E

Local 11:48:06 AM

GMT 06:18:06 AM

Altitude 475.4 meters

Monday, 11/07/2022

SEM: III SEC: B
CLASS ROOM-NESF-2
W.E.F: 21/11/2022

Day/Time	9:00-9:55AM	9:55 to 10:50AM	10:55 to 11:50PM	11:50 to 12:45	12:45 to 1:45	1:45 to 2:40PM	2:40 to 3:35 PM	3:35 to 4:30PM	
MON	ECA	M-3	EM-1	AEC&OA	L U N C H	ECA	PROCTORING	EM-1(T)	
TUE	AEC&OA	ECA	CIPE	M-3		EM-1	ECA(T)	M-3(T)	
WED	EM-1	M-3	CIRCUIT LAB USING PSPICE			AEC&OA	ECA	DT&SI	
THUR	DT&SI	AEC & OA LAB-B1/ EM LAB -1-B2/ECA LAB-B3				EM-1	M-3	AEC&OA	
FRI	AEC&OA	AEC & OA LAB-B2/ EM LAB -1-B3/ ECA LAB-B1				EM-1	M-3	AEC&OA(T)	
SAT	ECA	AEC & OA LAB-B3/ EM LAB -1-B1/ ECA LAB-B2				BRIDGE COURSE			

SUBJECT	STAFF	SUBJECT	STAFF
M-3(TRANSFORM CALCULUS AND NUMERICAL METHODS)	Dr.Sushila	DESIGN THINKING & SOCIAL INNOVATION(DT&SI)	Prof.Vijay Krishna M
ECA	Prof. Kamal Kishore Y	AEC & OP-AMPS LAB	Prof. Arathi P B & Prof. Nandini S Patil
AEC&OP-AMPS	Prof. Arathi P B	ELECTRICAL MACHINES I LAB	Dr. Yadavalli Basavara J & Prof. Vijay Kumar M V
EM-1(ELECTRICAL MACHINES I)	Dr. Sharana Reddy	ELECTRIC CIRCUIT ANALYSIS LAB	Prof. Shashidhara B & Prof. Zoya Parvez
CIPE	Prof. Maheshwari.P		Dr. Sushila
CIRCUIT LAB USING PSPICE	Prof. Kurshiya S Biradar		

Ballari, Ballari, 583104, KA, India
Latitude
15.1673° N
Local 11:56:44 AM
GMT 06:26:44 AM
Longitude
76.8504° E
Altitude 473.7 meters
Friday, 01/20/2023

 Time Table in charge
Mrs. Priyanka H T
Dr. Sharana Reddy
Dr. Yadavalli Basavara J
Deputy Director
Prof. Y. J. Prithviraj Bhupal

EAR-ME-B
Classroom
NETF2

NETF2



GPS Map
Camera Lite

Ballari, Ballari, 583104, KA, India

Latitude
15.1676N

Longitude
76.8508E

Local 11:47:57 AM
GMT 06:17:57 AM

Altitude 475.1 meters
Monday, 11/07/2022



 GPS Map
Camera Lite

Ballari, Ballari, 583104, KA, India

Latitude	Longitude
15.1676N	76.8506E
Local 11:47:42 AM	Altitude 475.4 meters
GMT 06:17:42 AM	Monday, 11/07/2022



BALLARI INSTITUTE OF TECHNOLOGY & MANAGEMENT

FORMS / FORMATS
(ISO 9001:2015)

Doc. No: FAF/L4

Release No. 5.0
Date: 01/07/2017

Revision No. 5.0
Date: 01/07/2017

Section: PP 04
Form No.: R/PP 04/02

TIME TABLE FOR THE YEAR 2022-2023 (ODD- SEMESTER)

DEPARTMENT OF MECHANICAL ENGINEERING

Branch: ME

SEM: III (B)

Class Room: NETF-2 (ME-IIIB)

W.E.F: 21-11-2022

DAYS / TIME	9-9:55 AM	9:55 - 10:50 AM	10:55 - 11:50 AM	11:50 - 12:45 PM	12:45- 1:45 PM	1:45 - 2:40 PM	2:40 - 3:35 PM	3:35 - 4:30 PM
MON	MOM	PROCTORING	MS & M	MATHS-3	L U N C H	KK/BK	BRIDGE COURSE	MS & M
TUE	MOM	PT-1	DT & SI	MATHS-3		CAD		
WED	MS & M	MOM	PT-1	BRIDGE COURSE		DT & SI	MATHS-3	MS & M
THUR	DT & SI	MATHS-3	MS & M	PT-1		MMM Lab (B1)/FF&W Lab (B2)/ CAD (B3)		
FRI	MOM	BRIDGE COURSE	PT-1	PT-1		MMM Lab (B2)/FF&W Lab (B3)/ CAD (B1)		
SAT	MOM	PT-1	DT & SI	MATHS-3		MMM Lab (B3)/FF&W Lab (B1)/ CAD (B2)		

SUBJECT	STAFF	SUBJECT	STAFF
MATHS-3 (21MCM31)	Dr. Shaik Meera	CAD (21AME381)	Dr. Raju Jadar
PT-1(21ME32)	Dr. Ganesh B	SK/BK (21KSK37/47)	Mr. Ravindra/ Mr. Venkannagowda
MS&M (21ME33)	Dr. Banakar Narayana	MT Lab (21ME35)	Dr. Manjunatha T H
MOM (21ME34)	Dr. Raghavendra Joshi	T & F Lab (21ME36)	Mr. A Taranath
DT & SI (21DT139)	Mr. Venkatesh K C	BRIDGE COURSE (21MATDIP31)	Dr. Manjunath

Ballari, Ballari, 583104, KA, India



Latitude
15.1672° N

Longitude
76.8505° E

Local 11:52:55 AM

Altitude 473.1 meters

GMT 06:22:55 AM

Friday, 01/20/2023

[Signature]

HOD

[Signature]
Dy. Director

[Signature]
Principal

Time Table In-charge

Classroom
NETF3

NETF3



GPS Map
Camera Lite

Ballari, Ballari, 583104, KA, India

Latitude
15.1676N

Longitude
76.8507E

Local 11:47:34 AM
GMT 06:17:34 AM

Altitude 474.8 meters
Monday, 11/07/2022



 GPS Map
Camera Lite

Ballari, Ballari, 583104, KA, India

Latitude

15.1676N

Longitude


76.8505E

Local 11:47:10 AM

GMT 06:17:10 AM

Altitude 475.1 meters

Monday, 11/07/2022

**BALLARI INSTITUTE OF TECHNOLOGY & MANAGEMENT**FORMS / FORMATS
(ISO 9001:2015)

Doc. No: FAF/L4

Release No. 5.0
Date: 01/07/2017Revision No. 5.0
Date: 01/07/2017Section: PP 04
Form No.: R/PP 04/02**TIME TABLE FOR THE YEAR 2022-2023 (ODD- SEMESTER)****DEPARTMENT OF MECHANICAL ENGINEERING**

Branch: ME

SEM: III (A)

Class Room: NETF-1 (ME-III A)

W.E.F: 21-11-2022

DAYS / TIME	9-9:55 AM	9:55 - 10:50 AM	10:55 - 11:50 AM	11:50 - 12:45 PM	12:45- 1:45 PM	1:45 - 2:40 PM	2:40 - 3:35 PM	3:35 - 4:30 PM
MON	MATHS-3	MOM	PT-1	PT-1	L	MS & M	DT & SI	MOM
TUE	MS & M	MOM	MATHS-3	DT & SI	U	PT-1	MOM	MS & M
WED	DT & SI	MATHS-3	PROCTORING	MOM	N	CAD		
THUR	PT-1	MT Lab(A1)/ FF&W Lab (A2)/ CAD (A3)			C	SK/BK	MATHS-3	DT & SI
FRI	PT-1	MT Lab (A2)/ FF&W Lab (A3) / CAD (A1)			H	PT-1	MATHS-3	MS & M
SAT	MS & M	MT Lab (A3)/ FF&W Lab (A1) / CAD (A2)			BRIDGE COURSE			

SUBJECT	STAFF	SUBJECT	STAFF
MATHS-3 (21MCM31)	Dr. Syed Mohiuddin	CAD (21AME381)	Mr. Raghavendra K
PT-1(21ME32)	Dr. Ganesh B	SK/BK (21KSK37/47)	Mr. Venkatesh K C
MS&M (21ME33)	Dr. Santosh Janamatti	MT Lab(21MEL35)	Mr. Shivaramakrishna A
MOM (21ME34)	Mr. Shivaramakrishna A	FF&W Lab (A1)	Mr. Venkatesh K C
DT& SI (21DTI39)	Mr. Irayya S	BRIDGE COURSE (21MAT01P31)	Dr. Manjunath

Ballari, Ballari, 583104, KA, India

Time Table In-charge

Latitude
15.1673° N

HOD

Longitude
76.8504° E

Principal

Local 11:52:47 AM

Altitude 473.1 meters

GMT 06:22:47 AM

Friday, 01/20/2023

Room
NETF4

NETF4



GPS Map
Camera Lite

Ballari, Ballari, 583104, KA, India

Latitude
15.1676N

Longitude
76.8505E

Local 11:47:01 AM
GMT 06:17:01 AM

Altitude 474.2 meters
Monday, 11/07/2022



MAKE HABIT OF DMS

ಅನುಭವದಿಂದ ಕಲಿಯಿರಿ
ಅನುಭವದಿಂದ ಕಲಿಯಿರಿ
ಅನುಭವದಿಂದ ಕಲಿಯಿರಿ



GPS Map

Camera Lite

Ballari, Ballari, 583104, KA, India

Latitude
15.1676N

Longitude
76.8503E

Local 11:46:34 AM
GMT 06:16:34 AM

Altitude 474.9 meters
Monday, 11/07/2022

**BALLARI INSTITUTE OF TECHNOLOGY & MANAGEMENT**FORMS / FORMATS
(ISO 9001:2015)

Doc. No: FAF/L4

Release No. 5.0
Date: 01/07/2017Revision No. 5.0
Date: 01/07/2017Section: PP 04
Form No.: R/PP 04/02**TIME TABLE FOR THE YEAR 2022-2023 (ODD-SEMESTER)****DEPARTMENT OF MECHANICAL ENGINEERING**

Branch: ME

SEM: VII (A)

Class Room: LH-12 (Block-13)

W.E.F: 19-09-2022

DAYS / TIME	9-9:55 AM	9:55 - 10:50 AM	10:55 - 11:50 AM	11:50 - 12:45 PM	12:45-1:45 PM	1:45 - 2:40 PM	2:40 - 3:35 PM	3:35 - 4:30 PM
MON	AM	CE	PYTHON		L	TQM	AM	CE
TUE	CADM	TQM	CE	AM	U	CADM	CE	TQM
WED	AM	CADM	PYTHON		N	CE	TQM	CADM
THUR	TQM	CIM Lab (A1)/ Design Lab (A2)/AFMS Lab (A3)			C	AM	PYTHON	
FRI	CADM	CIM Lab (A2)/ Design Lab (A3)/AFMS Lab (A1)			H	Project Phase - I		
SAT	CE	CIM Lab (A3)/ Design Lab (A1)/AFMS Lab (A2)			Project Phase - I			

SUBJECT	STAFF	SUBJECT	STAFF
CE (18ME71)	Mr. Mayur D Pawar	Python Application Prog. (18CS752)	Mr. P. K. Srinivas
CIDM (18ME72)	Dr. V Venkata Ramana	CIM Lab (18MEL76)	Dr. Anil Kumar H M
TQM (18ME734)	Mr. A Taranath	DESIGN Lab (18MEL77)	Mr. Raghavendra K
AM (18ME741)	Dr. Ganesh B	Advance Flexible Manufacturing Sys. Lab	Dr. Anil Kumar H M / Dr. Banakar Nagaraj

Ballari, Ballari, 583104, KA, India

Latitude
15.1673° NLongitude
76.8504° E

Time Table In-charge

Local 11:53:29 AM
GMT 06:23:29 AMAltitude 473.8 meters
Friday, 01/20/2023

Principal



GPS Map
Camera Lite

Ballari, Ballari, 583104, KA, India

Latitude
15.1679N

Longitude
76.8507E

Local 02:04:51 PM
GMT 08:34:51 AM

Altitude 0.0 meters
Monday, 11/07/2022

SEMINAR HALL

APSF10

8th SEM A/SEC

GPS Map
Camera Lite

Ballari, Ballari, 583104, KA, India

Latitude
15.1679N

Longitude
76.8507E

Local 02:04:28 PM
GMT 08:34:28 AM

Altitude 0.0 meters
Monday, 11/07/2022

BALLARI INSTITUTE OF TECHNOLOGY & MANAGEMENT
 DEPARTMENT OF ARTIFICIAL INTELLIGENCE & MACHINE LEARNING
 TIME TABLE FOR THE YEAR 2021-2022 (ODD SEMESTER)



BRANCH: AI & ML

SEM: V

CLASS ROOM: LH-1

W.E.F: 10.10.2022

TIME → DAY ↓	9:00 TO 9:55	9:55 TO 10:50	10:55 TO 11:50	11:50 TO 12:45	12:45 TO 1:45	1:45 TO 2:40	2:40 TO 3:35	3:35 TO 4.30
MONDAY	ATC	AI LAB(A1)/DBMS LAB(A2)/R Lab (A3)			L U N C H	M&E	DBMS	Python
TUESDAY	Python	AI LAB(A2)/DBMS LAB(A3)/R Lab (A1)				ATC	PAI	M&E
WEDNESDAY	MML	AI LAB(A3)/DBMS LAB(A1)/R Lab (A2)				DBMS	M&E	PAI
THURSDAY	M&E	Python	MML	PAI		ATC	DBMS	MML
FRIDAY	DBMS	Python	PAI	ENV		M&E	MML	DBMS
SATURDAY	ATC	PAI	Python	MML		ATC	DBMS/MML	Py/M&E

SUB CODE	SUBJECT	STAFF	SUB CODE	SUBJECT	STAFF
18CS51	M&E	Ms. Rachel Evangeline	18AI56	MML	Mr. Veenesh S M
18CS52	Python	Mrs. Thejaswini H	18AIL57	AI LAB	Mr. Sridhar S K / Mrs. Thejaswini H
18CS53	DBMS	Mrs. Syeda Badrunnisa	18CS158	DBMS LAB	Mrs. Badrunnisa / Mrs. Vijayalaxmi
18CS54	ATC	Dr. N Shariff			Mr. Srinivas Pujari
18AI55	PAI	Mr. Sridhar S K	18AIXX	R Lab	Mrs. Kavyashree K / Ms. Rachel E

Ballari, Ballari, 583104, KA, India

Latitude: 15.1673° N
 Longitude: 76.8504° E
 Local 11:48:48 AM
 Altitude 473.0 meters
 GMT 06:18:48 AM
 Friday, 01/20/2023

DEPUTY DIRECTOR
 PROCTORING



GPS Map
Camera Lite

Ballari, Ballari, 583104, KA, India

Latitude
15.1679N

Longitude
76.8507E

Local 01:58:34 PM
GMT 08:28:34 AM

Altitude 0.0 meters
Monday, 11/07/2022

SEMINAR/ CONFERENCE
APFF10

Tom Peters

 GPS Map
Camera Lite

Ballari, Ballari, 583104, KA, India

Latitude
15.1679N

Longitude
76.8507E

Local 01:58:24 PM
GMT 08:28:24 AM

Altitude 0.0 meters
Monday, 11/07/2022



Dept. of Electronics & Communication Engineering

Sem: III		Sec: B		Class Room: LH- 08			W.E.F: 10-12-2022		
DAY	9.00 AM-9.55 AM	9.55 AM-10.50 AM	10.55 AM-11.50 AM	11.50 AM-12.45 PM	12.45 PM-1.45 PM	1.45 PM-2.40 PM	2.40 PM-3.35 PM	3.35 PM-4.30 PM	
MON	DCDV	BSP	Activity			AEC	M3	Activity	
TUE	AEC	DCDV	BSP	CPC	LUNCH BREAK	BSP	M3	DCDV	
WED	BSP	DCDV	BSP IPCC Lab			AEC	M3	DT	
THU	BSP	AEC	M3	DT		AEC LAB(B1) / DCD LAB(B3) / Ab.E (B2)			
FRI	AEC	DCDV	Activity	PROCTORING		AEC LAB(B2) / DCD LAB(B1) / Ab.E (B3)			
SAT	DCDV	AEC	M3	DT		AEC LAB(B3) / DCD LAB(B2) / Ab.E (B1)			

Subject	Staff Handling	Subject	Staff Handling
BSP	Dr. V C Patil	Design Thinking (DT)	Dr. Mallikarjuna A
DCDV	Mr. Shravan	DCD Lab	Mr. Shravan, Mrs. Shilpa KR & Mr. Ambrayya
Maths (M3)	Mr. Swamy J S	Ability Enhancement Lab	Dr. R. S. Sagar, Ms. Harshitha
AEC	Mr. Vinay Kumar	AEC Lab	Mr. Manjunath C. Mr. Sagar T V & Mrs. Vinay Kumar
CPC	Mrs. Maheshwari	Activity	Mr. Shival Kumar K S, Mr. Hemanth Kumar & Ms. Harshitha
IPCC Lab	Dr. V C Patil, Ms. Harshitha & Mrs. Chandrakala		

Ballari, Ballari, 583104, KA, India

P.S. D...
Time Table Co-Ordinator

Latitude
15.1672° N

[Signature]
HOD

Longitude
76.8505° E

[Signature]
Deputy Director

Local 11:55:36 AM

Altitude 473.8 meters

GMT 06:25:36 AM

Friday, 01/20/2023



 GPS Map
Camera Lite

Ballari, Ballari, 583104, KA, India

Latitude
15.1679N

Longitude
76.8507E

Local 02:01:33 PM
GMT 08:31:33 AM

Altitude 0.0 meters
Monday, 11/07/2022

SEMINAR HALL-1
APSF02

APSF02



GPS Map

Camera Lite

Ballari, Ballari, 583104, KA, India

Latitude
15.1679N

Longitude
76.8507E

Local 02:01:06 PM
GMT 08:31:06 AM

Altitude 0.0 meters
Monday, 11/07/2022

TIME TABLE FOR THE YEAR 2022-2023 (ODD SEMESTER)

W.E.F: 12- 12- 2022

BRANCH: MBA SEM: 3rd Section: A CLASS ROOM: LH 01 (Finance & Business/Data analytics)

LH: 03 (Marketing /Logistics & Supply chain) LH 02 : (Human resource) revised on 17/01/2023

Days/ Time	9:00 am to 9:55am	9:55 am to 10:50 am	S h o r t b r e a k	10:55 to 11:50 am	11:50 am to 12:45	12:45 to 1:45 pm	1:45pm to 2:40pm	2:40pm to 3:35pm	3:35pm to 4:30pm
Mon	FM303	Certificate training		DA301/ MM301	DA302/ MM302	Lunch Break	DA303/ MM303	DA303/ MM301	FM301
Tues	HR301/ LS301	FM302		HR302/ LS301	Placement training & Discussion		DA301/ MM302	DA302/ MM303	FM301
Wed	HR303/ LS303	FM301		HR301/ LS301	Certificate training		DA301/ MM301	DA302/ MM302	FM302
Thu	FM301	HR302/ LS302		HR303/ LS301	Placement training & Discussion		DA303/ MM303	DA303/ MM301	FM303
Fri	HR301/ LS303	FM303		HR302/ LS302	Library		DA301/ MM302	DA302/ MM303	FM302
Sat	HR303/ LS303	FM302		HR301/ LS302	Proctoring		HR302/ LS302	FM303	HR303/ LS303

Code	Subject	Faculty	Code	Subject	Faculty
21MBADA301	Data Analytics For Managers	Prof.Manjula K	21MBAFM303	Direct Taxation	Prof.Yamanoorappa
21MBADA302	Data Base Management System	Dr R N Kulkarni	21MBAMM301	Behavioural Marketing	Dr. Shaiveela Banu S
21MBADA303	Python Programming For Managers	Prof. Hemanth Kumar R Kappali	21MBAMM302	Advanced Retail Management	Dr. Divya Bharathi
21MBALS301	Basics of Logistics and Supply Chain Management	Prof. Manjula K	21MBAMM303	Services Marketing	Prof. Ravi Kumar JS
21MBALS302	Warehouse Management	Prof.Sushma Prem Kalal	21MBAHR301	Talent Acquisition	Prof. Sampath Kumar
21MBALS303	Purchasing and Strategic Sourcing	Prof.Shivraj M	21MBAHR302	Human Resource Analytics	Dr. Anupama B
21MBAFM301	Financial Markets and Services	Prof Arun Kumar	21MBAHR303	Organizational Change Management	Prof.Kavita C Achchalli
21MBAFM302	Investment Management	Prof.Dinesh K			

Latitude
15.1673° N

Longitude
76.8503° E

Local 11:44:33 AM

Altitude 473.2 meters

GMT 06:14:33 AM

Friday, 01/20/2023

HOD

Head Academics

Director

SEMINAR HALL-3
APSF 05

APSF05

7th SEM / B SEC



GPS Map

Camera Lite

Ballari, Ballari, 583104, KA, India

Latitude

15.1679N

Longitude

76.8507E

Local 02:02:51 PM

GMT 08:32:51 AM

Altitude 0.0 meters

Monday, 11/07/2022

CVT
CVRLH-9
I-SEM: C-SEC
II-SEM: I-SEC

CVTF06

 GPS Map
Camera Lite

Ballari, Ballari, 583104, KA, India

Latitude
15.1671N

Longitude
76.8502E

Local 11:23:46 AM
GMT 05:53:46 AM

Altitude 475.5 meters
Monday, 11/07/2022



 GPS Map
Camera Lite

Ballari, Ballari, 583104, KA, India

Latitude

15.1672N

Longitude


76.8501E

Local 11:23:10 AM

GMT 05:53:10 AM

Altitude 476.0 meters

Monday, 11/07/2022



BALLARI INSTITUTE OF TECHNOLOGY AND MANAGEMENT, BALLARI

TIME TABLE FOR THE YEAR 2022-23 (ODD SEM)

DEPARTMENT OF PHYSICS



CYCLE: PHYSICS GROUP

Semester: 1st

Class Room: CVR^R LH 11 (CVR Block 3rd floor)

W.E.F:01.12.2022

Section: E

Days/Time	09.00 am to 09.55 am	09.55 am to 10.50 pm	10.55 am to 11.50 am	11.50 am to 12.45 pm	12.45 pm to 01.45 pm	01.45 pm to 02.40 pm	02.40 pm to 03.35 pm	03.35 pm to 04.30 pm
Monday	PROGRAMMING - C	PHYSICS LAB / C - PROGRAMMING LAB / ENGLISH LAB			L U N C H B R E A K	MATHS	PHYSICS	ELECTRICAL (TUTORIAL)
Tuesday	ELECTRICAL	PHYSICS LAB / C - PROGRAMMING LAB / ENGLISH LAB				MATHS (TUTORIAL)	SYBER SECURITY (TUTORIAL)	SAMKRUTIKA BALAKE KANNADA
Wednesday	ENGLISH	PHYSICS LAB / C - PROGRAMMING LAB / ENGLISH LAB				PHYSICS (TUTORIAL)	ELECTRICAL (TUTORIAL)	MATHS (TUTORIAL)
Thursday	SYBER SECURITY	ELECTRICAL	PROGRAMMING - C	MATHS		ENGLISH	PHYSICS (TUTORIAL)	MATHS (TUTORIAL)
Friday	SYBER SECURITY	MATHS	SYBER SECURITY	PHYSICS		PROGRAMMING - C (TUTORIAL)	SCIENTIFIC FOUNDATION OF HEALTH	PHYSICS (TUTORIAL)
Saturday	PROGRAMMING - C	PHYSICS	SCIENTIFIC FOUNDATION OF HEALTH	ELECTRICAL		SYBER SECURITY (TUTORIAL)	PROGRAMMING - C	PROCT HOU

SUBJECT	STAFF	SUBJECT	STAFF
Mathematics for CSE Stream (22MATS21)	Mrs. Suneetha K	Samskrutika Kannada (22KSK17)	Mr. Ravindra Hiremath
Physics for CSC Stream (22PHYS12)	Dr. Machappa T	Balake Kannada (22KSK17)	Mr. Venkanagouda
Principles of Programming - C (22POP13)	Mrs. Sheetal J	Scientific Foundation of Health (22SFH18)	Mr. Srinivas pujari
Introduction to Electrical Engineering (22ESC142)	Mr. Manjunath A.K.A	Physics Lab (22PHYS12)	Mr. Amare gouda R / Mr. Raghav
Introduction to Cyber Security (22ETC15L)	Mr. Manjunath A.K.A	C - Programming Lab (22POP13)	Mrs. Sheetal J / Mr. Irayya Shikes
Communicative English (22ENG16)	Mr. Manunath B N	English Lab (Additional Skill Lab)	Miss. Shireen Taj / Mr. Manjunath

TIME TABLE IN CHARGE

Latitude
15.1672° N

Head of the Department
Dept. of Physics.

Longitude
76.8505° E

DEPUTY DIRECTOR

PRINCIPAL

Local 11:50:02 AM

GMT 06:20:02 AM

Altitude 473.0 meters

Friday, 01/20/2023

Ballari Institute of Technology
Ballari.

Seminar Hall
NESF6

NESF6



 GPS Map
Camera Lite

Ballari, Ballari, 583104, KA, India

Latitude
15.1676N

Longitude
76.8503E

Local 11:53:19 AM
GMT 06:23:19 AM

Altitude 474.3 meters
Monday, 11/07/2022



Handwritten notes on a chalkboard:

1. []
2. []
3. []
4. []
5. []
6. []
7. []
8. []
9. []
10. []
11. []
12. []
13. []
14. []
15. []
16. []
17. []
18. []
19. []
20. []
21. []
22. []
23. []
24. []
25. []
26. []
27. []
28. []
29. []
30. []
31. []
32. []
33. []
34. []
35. []
36. []
37. []
38. []
39. []
40. []
41. []
42. []
43. []
44. []
45. []
46. []
47. []
48. []
49. []
50. []
51. []
52. []
53. []
54. []
55. []
56. []
57. []
58. []
59. []
60. []
61. []
62. []
63. []
64. []
65. []
66. []
67. []
68. []
69. []
70. []
71. []
72. []
73. []
74. []
75. []
76. []
77. []
78. []
79. []
80. []
81. []
82. []
83. []
84. []
85. []
86. []
87. []
88. []
89. []
90. []
91. []
92. []
93. []
94. []
95. []
96. []
97. []
98. []
99. []
100. []

EEE

NESF-01-16

17-52

Total

52

Handwritten notes on the right side of the chalkboard:

1. []
2. []
3. []
4. []
5. []
6. []
7. []
8. []
9. []
10. []
11. []
12. []
13. []
14. []
15. []
16. []
17. []
18. []
19. []
20. []
21. []
22. []
23. []
24. []
25. []
26. []
27. []
28. []
29. []
30. []
31. []
32. []
33. []
34. []
35. []
36. []
37. []
38. []
39. []
40. []
41. []
42. []
43. []
44. []
45. []
46. []
47. []
48. []
49. []
50. []
51. []
52. []
53. []
54. []
55. []
56. []
57. []
58. []
59. []
60. []
61. []
62. []
63. []
64. []
65. []
66. []
67. []
68. []
69. []
70. []
71. []
72. []
73. []
74. []
75. []
76. []
77. []
78. []
79. []
80. []
81. []
82. []
83. []
84. []
85. []
86. []
87. []
88. []
89. []
90. []
91. []
92. []
93. []
94. []
95. []
96. []
97. []
98. []
99. []
100. []



Ballari, Ballari, 583104, KA, India

Latitude
15.1674N

Longitude
76.8502E

Local 11:52:54 AM
GMT 06:22:54 AM

Altitude 469.6 meters
Monday, 11/07/2022



SEM: III SEC: B

CLASS ROOM-NESF-2

W.E.F: 21/11/2022

Day/Time	9:00-9:55AM	9:55 to 10:50AM	10:55 to 11:50PM	11:50 to 12:45	12:45 to 1:45	1:45 to 2:40PM	2:40 to 3:35 PM	3:35 to 4:30PM	
MON	ECA	M-3	EM-1	AEC&OA	L U N C H	ECA	PROCTORING	EM-1(T)	
TUE	AEC&OA	ECA	CIPE	M-3		EM-1	ECA(T)	M-3(T)	
WED	EM-1	M-3	CIRCUIT LAB USING PSPICE			AEC&OA	ECA	DT&SI	
THUR	DT&SI	AEC & OA LAB-B1/ EM LAB -1-B2/ECA LAB-B3				EM-1	M-3	AEC&OA	
FRI	AEC&OA	AEC & OA LAB-B2/ EM LAB -1-B3/ ECA LAB-B1				EM-1	M-3	AEC&OA(T)	
SAT	ECA	AEC & OA LAB-B3/ EM LAB -1-B1/ ECA LAB-B2				BRIDGE COURSE			

SUBJECT	STAFF	SUBJECT	STAFF
M-3(TRANSFORM CALCULUS AND NUMERICAL METHODS)	Dr.Sushila	DESIGN THINKING & SOCIAL INNOVATION(DT&SI)	Prof.Vijay Krishna M
ECA	Prof. Kamal Kishore Y	AEC & OP-AMPS LAB	Prof. Arathi P B & Prof. Nandini S Patil
AEC&OP-AMPS	Prof. Arathi P B	ELECTRICAL MACHINES I LAB	Dr. Yadavalli Basavara J & Prof. Vijay Kumar M V
EM-1(ELECTRICAL MACHINES I)	Dr. Sharana Reddy	ELECTRIC CIRCUIT ANALYSIS LAB	Prof. Shashidhara B & Prof. Zoya Parvez
CIPE	Prof. Maheshwari.P		Dr. Sushila
CIRCUIT LAB USING PSPICE	Prof. Kurshiya S Biradar		

Ballari, Ballari, 583104, KA, India

Time Table in charge
Mrs. Priyanka H T

Latitude
15.1673° N
Local 11:56:44 AM
GMT 06:26:44 AM
Dr. Sharana Reddy

Longitude
76.8504° E
Altitude 473.7 meters
Friday, 01/20/2023
Dr. Yadavalli Basavara J

Deputy Director
Prof. Y. J. Prithviraj Bhupal

NETF5

GPS Map
Camera Lite

Ballari, Ballari, 583104, KA, India

Latitude
15.1676N

Longitude
76.8504E

Local 11:46:25 AM
GMT 06:16:25 AM

Altitude 474.3 meters
Monday, 11/07/2022



Small purple and white notice or poster on the wall.

	Roll No		Roll No	
	Left	Right	Left	Right
MECH	109	121	113	146
NETT-DC	1	1	1	1
<u>FSum</u>	120	132	115	157




Ballari, Ballari, 583104, KA, India

Latitude
15.1676N

Longitude
76.8502E

Local 11:45:54 AM
GMT 06:15:54 AM

Altitude 481.6 meters
Monday, 11/07/2022



BALLARI INSTITUTE OF TECHNOLOGY & MANAGEMENT

FORMS / FORMATS
(ISO 9001:2015)

Doc. No: FAF/L4

Release No. 5.0
Date: 01/07/2017

Revision No. 5.0
Date: 01/07/2017

Section: PP 04
Form No.: R/PP 04/02

TIME TABLE FOR THE YEAR 2022-2023 (ODD-SEMESTER)

DEPARTMENT OF MECHANICAL ENGINEERING

Branch: ME

SEM: VII (B)

Class Room: LH-13 (Block-14)

W.E.F: 19-09-2022

DAYS / TIME	9-9:55 AM	9:55 - 10:50 AM	10:55 - 11:50 AM	11:50 - 12:45 PM	12:45-1:45 PM	1:45 - 2:40 PM	2:40 - 3:35 PM	3:35 - 4:30 PM
MON	AM	CADM	TQM	CE	L	CADM	PYTHON	
TUE	CE	AM	PYTHON		U	Project Phase - I		
WED	AM	TQM	CE	CADM	N	Project Phase - I		
THUR	CADM	AM	CE	TQM	C	CIM Lab (B1)/ Design Lab (B2)/AFMS Lab (B3)		
FRI	TQM	CE	PYTHON		H	CIM Lab (B2)/ Design Lab (B3)/AFMS Lab (B1)		
SAT	AM	TQM	CE	CADM		CIM Lab (B3)/ Design Lab (B1)/AFMS Lab (B2)		

SUBJECT	STAFF	SUBJECT	GPS STAFF
CE (18ME71)	Mr. Mayur D Pawar	Python Application Prog. (18CS752)	Mr. Anil Kumar H M/ Dr. Banakar Nagaraj
CIDM (18ME72)	Dr. V Venkatesh Ramana	CIM Lab (18ME176)	Mr. Shiva Kumar S Y
TQM (18ME734)	Mr. A Taranath	DESIGN Lab (18ME177)	Mr. Mayur D Pawar
AM (18ME741)	Mr. Venkatesh I	Advance Flexible Manufacturing Sys. Lab	Mr. Vishnu Prasad B

Latitude
15.1674° N

Time Table In-charge

Local 11:53:36 AM

GMT 06:23:36 AM

Longitude
76.8504° E

Director

Altitude 473.8 meters

Friday, 01/20/2023

Principal

NETF6

GPS Map
Camera Lite

Ballari, Ballari, 583104, KA, India

Latitude
15.1677N

Longitude
76.8503E

Local 11:45:45 AM
GMT 06:15:45 AM

Altitude 485.0 meters
Monday, 11/07/2022



GPS Map
Camera Lite

Ballari, Ballari, 583104, KA, India

Latitude
15.1675N

Longitude
76.8506E

Local 11:51:26 AM
GMT 06:21:26 AM

Altitude 474.7 meters
Monday, 11/07/2022

BALLARI INSTITUTE OF TECHNOLOGY & MANAGEMENT

FORMS / FORMATS (ISO 9001:2015)	Doc. No: FAF/L4	Release No. 5.0 Date: 01/07/2017	Revision No. 5.0 Date: 01/07/2017	Section: PP 04 Form No.: R/PP 04/02
---	-----------------	-------------------------------------	--------------------------------------	--


TIME TABLE FOR THE YEAR 2022-2023 (ODD- SEMESTER)

DEPARTMENT OF MECHANICAL ENGINEERING


Branch: ME		SEM: V (C)			Class Room: LH-18			W.E.F: 10-10-2022		
DAYS / TIME	9-9:55 AM	9:55 - 10:50 AM	10:55 - 11:50 AM	11:50 - 12:45 PM	12:45-1:45 PM	1:45 - 2:40 PM	2:40 - 3:35 PM	3:35 - 4:30 PM		
MON	OM	TM	FPE	M&E	L	FM Lab (C1) / EC Lab (C2) / NX-11 (C3)				
TUE	OM	FPE	DOM	TM	U	FM Lab (C2) / EC Lab (C3) / NX-11 (C1)				
WED	TM	DME-1	DOM	M&E	N	FM Lab (C3) / EC Lab (C1) / NX-11 (C2)				
THUR	DME-1	DOM	FPE	OM	C	M&E	DME-1	TM		
FRI	FPE	DME-1	OM	TM	H	FPE	PROCTORING	DOM		
SAT	TM	DME-1	DOM	M&E		ENVS	OM	M&E		

SUBJECT	STAFF	SUBJECT	STAFF
M&E (18ME51)	Dr. Lakshmi Kumari	FPE (18ME55)	Dr. V Srinivasulu
DME-1 (18ME52)	Mr. Shivaramakrishna A	OM (18ME56)	Dr. Anil Kumar B N
DOM (18ME53)	Mr. Manjunatha T H	FM Lab (18MEL57)	Mr. Jayaprakash
TM (18ME54)	Dr. Raju Jadar	FPE (18ME58)	Mr. Pavan B S
S (18CIV59)	Mr. S V Patil	FM Lab	Mr. Shivaramakrishna A

Ballari, Ballari, 583104, KA, India

Time Table In-charge  HOD	Latitude 15.1673° N	Longitude 76.8504° E Dy. Director	Altitude 473.7 meters Friday, 01/20/2023	Principal 
	Local 11:53:20 AM GMT 06:23:20 AM			



 GPS Map
Camera Lite

Ballari, Ballari, 583104, KA, India

Latitude
15.1679N

Longitude
76.8507E

Local 01:12:44 PM
GMT 07:42:44 AM

Altitude 473.3 meters
Monday, 11/07/2022

SEMINAR HALL-1

TO NIGF07



GPS Map
Camera Lite

Ballari, Ballari, 583104, KA, India

Latitude
15.1679N

Longitude
76.8507E

Local 01:12:31 PM
GMT 07:42:31 AM

Altitude 473.4 meters
Monday, 11/07/2022

BALLARI INSTITUTE OF TECHNOLOGY & MANAGEMENT, BALLARI

(An ISO 9001:2015 Certified Institution)



TIME TABLE FOR THE YEAR 2022-2023(ODD SEMESTER) DEPARTMENT OF COMPUTER SCIENCE & ENGINEERING

Sem: VII

Sec: B

Class Room: LH-14

W.E. F:19/ 09/ 2022

Day/ Time	09:00am to 9:55am	9:55am to 10:50am	10:55am to 11:50am	11:50am to 12:45pm	12:45pm to 01:45pm	1:45pm to 2:40pm	2:40pm to 3:35pm	3:35pm to 4:30pm
MON	BDA	E & E	RPA	UID	LUNCH BREAK	← AIMA/RPA / Project Phase-1 →		
TUE	RPA	AI & ML	BDA	UID		← AIMA/RPA / Project Phase-1 →		
WED	AI & ML	E & E	RPA	BDA		← Project Phase-1 Demo →		
THU	BDA	RPA	UID	AI & ML		BDA	E & E	Proctoring
FRI	E & E	AI & ML	RPA	UID		← Project Phase-1 Demo →		
SAT	AI & ML	E & E	UID	Dept activity		← Project Phase-1 Demo →		

SUBJECT		STAFF
AI&ML	18CS71	Dr. Suresh Y
BDA	18CS72	Prof. Kiran M A
UID	18CS73	Prof. A Venkateshwar
RPA	18CS74	Prof. Harikrishna H
E & E	18CS75	Prof. Suresh Y / Sreenivas M/ Lakshmi Sharma KM
AI & ML Lab	18CSL76	Prof. Phaniram Prasad / CK Srinivas / A Venkateshwar
Project work	18CSP7	Prof. Harikrishna H / T M
RPA Lab	18CSLX	Prof. Harikrishna H



GPS Map

Camera Lite

Ballari, Ballari, 583104, KA, India

Latitude

15.1675° N

Longitude

76.8504° E

Local 11:55:02 AM

GMT 06:25:02 AM

Altitude 473.8 meters

Friday, 01/20/2023

Table Co-ordinators

Principal

Deputy Direct



GPS Map
Camera Lite

Ballari, Ballari, 583104, KA, India

Latitude

15.1679N

Longitude

76.8507E

Local 01:45:50 PM

GMT 08:15:50 AM

Altitude 0.0 meters

Monday, 11/07/2022

MTEF07

GPS Map
Camera Lite

Ballari, Ballari, 583104, KA, India

Latitude
15.1679N

Longitude
76.8507E

Local 01:45:34 PM
GMT 08:15:34 AM

Altitude 0.0 meters
Monday, 11/07/2022



BALLARI INSTITUTE OF TECHNOLOGY & MANAGEMENT

FORMS / FORMATS
(ISO 9001:2015)

Doc. No: FAF/L4

Release No. 5.0
Date: 01/07/2017

Revision No. 5.0
Date: 01/07/2017

Section: PP 04
Form No: R/PP 04/02

TIME TABLE FOR THE YEAR 2022-2023 (ODD- SEMESTER)

DEPARTMENT OF MECHANICAL ENGINEERING

Branch: ME

SEM: V (B)

Class Room: LH-17

W.E.F: 10-10-2022

DAYS / TIME	9-9:55 AM	9:55 - 10:50 AM	10:55 - 11:50 AM	11:50 - 12:45 PM	12:45-1:45 PM	1:45 - 2:40 PM	2:40 - 3:35 PM	3:35 - 4:30 PM
MON	DME-I	M&E	DOM	OM	L	FPE	TM	FPE
TUE	DME-I	DOM	FPE	OM		U	M&E	FPE
WED	DME-I	M&E	FPE	OM	N	TM	PROCTORING	OM
THUR	DME-I	TM	M&E	DOM	C	FM Lab (B1) / EC Lab (B2) / NX-11 (B3)		
FRI	DME-I	TM	M&E	DOM	H	FM Lab (B2) / EC Lab (B3) / NX-11 (B1)		
SAT	OM	DOM	TM	ENVS		FM Lab (B3) / EC Lab (B1) / NX-11 (B2)		

SUBJECT	STAFF	SUBJECT	STAFF
M&E (18ME51)	Dr. Lakshmi Kumari	FPE (18ME55)	Dr. Anil Kumar H M
DME-I (18ME52)	Dr. Yadavalli Basavaraaj	OM (18ME56)	Mr. Gavisiddeshap
DOM (18ME53)	Mr. Shiva Kumar S Y	FM Lab (18ME57)	Mr. Shekar K
TM (18ME54)	Dr. Raju Jadar	UG- Nx11 Lab	Mr. Pavan Kumar B K
ENVS (18CIV59)	Mr. S V Patil		

Ballari, Ballari, 583104, KA, India

Latitude

15.1672° N

Longitude

76.8504° E

Time Table In-charge

Local 11:53:13 AM

GMT 06:23:13 AM

HOD

Dy. Director

Altitude 473.3 meters

Friday, 01/20/2023

Principal



GPS Map

Camera Lite

Ballari, Ballari, 583104, KA, India

Latitude

15.1679N

Longitude

76.8507E

Local 01:44:52 PM

GMT 08:14:52 AM

Altitude 0.0 meters

Monday, 11/07/2022

SEMINAR HALL-04

MTF08

GPS Map
Camera Lite

Ballari, Ballari, 583104, KA, India

Latitude

15.1679N

Longitude

76.8507E

Local 01:44:40 PM

GMT 08:14:40 AM

Altitude 0.0 meters

Monday, 11/07/2022



SEM: VII SEC: A

CLASS ROOM-NESF-1

W.E. F: 19/09/2022

Day/Time	9:00-9:55AM	9:55 to 10:50AM	10:55 to 11:50PM	11:50 to 12:45	12:45 to 1:45	1:45 to 2:40PM	2:40 to 3:35 PM	3:35 to 4:30PM	
MON	OE	PSS LAB [BATCH 1]/ HV LAB [BATCH 2]		L U N C H	L U N C H	PSA-2	PSP	UEP	
TUE	OE	PSS LAB [BATCH 2]/ HV LAB [BATCH 3]				PSA-2	IDG	PSP	
WED	OE	PSS LAB [BATCH 3]/ HV LAB [BATCH 1]				PSP	UEP	IDG	
THUR	OE	PSA-2	IDG			PSP	UEP	PROCTORING	PSA-2
FRI	OE	IDG	PSA-2			UEP	IDG(Tutorial)	PSP(Tutorial)	UEP(Tutorial)
SAT	IDG	UEP	PSP			PSA-2(Tutorial)	PROJECT PHASE-1		

SUBJECT	STAFF	SUBJECT	STAFF
[OE] PYTHON/ENERGY &ENVIRONMENT	Prof. DADAPEER/ Prof.GAVISIDDESH PG	UEP	Prof. PUSHPALATHA K
PSA-2	Prof. SANTHOSHA B M	PSS LAB	Prof. NANONI S PATIL/ Prof.PRIYANKA R. T
PSP	Prof. PARVATHI	HV LAB	Prof. NANONI S PATIL/ Prof. PUSHPALATHA K
IDG	Dr. RAGH	UEP	Prof. SHRIDHAR S.M/ Prof. PARVATHI

Phoumra
Time Table in-charge
Prof. RAGHAVENDRA

Latitude
15.1673° N

H.O.D
Dr. ANARANA REDDY

Longitude
76.8504° E

Principal
Dr. BASAVARAJ

Deputy Director
Prof. Y. J. Prithvi Rao

Local 11:57:11 AM
GMT 06:27:11 AM

Altitude 473.7 meters
Friday, 01/20/2023



EMENT
NEWFIND

GPS Map
Camera Lite

Ballari, Ballari, 583104, KA, India

Latitude
15.1679N

Longitude
76.8507E

Local 01:43:29 PM
GMT 08:13:29 AM

Altitude 0.0 meters
Monday, 11/07/2022

SEMINAR HALL-06

MTE10

ROOM NO. 20
BLOCK NO. 01 & 02



GPS Map
Camera Lite

Ballari, Ballari, 583104, KA, India

Latitude
15.1679N

Longitude
76.8507E

Local 01:43:17 PM
GMT 08:13:17 AM

Altitude 0.0 meters
Monday, 11/07/2022



Ballari Institute of Technology & Management
 Affiliated to VTU, Belagavi | Approved by AICTE, New Delhi | Recognized by Govt. of Karnataka
 "Jnana Gangotri" Campus, Ballari-Hosapete Road, Ballari



Dept. of Electronics & Communication Engineering

Sem: V		Sec: A			Class Room: LH-10		W.E.F: 10-12-2022		
DAY	9.00 AM-9.55 AM	9.55 AM-10.50 AM	10.55 AM-11.50 AM	11.50 AM-12.45 PM	12.45 PM-1.45 PM	1.45 PM-2.40 PM	2.40 PM-3.35 PM	3.35 PM-4.30 PM	
MON	EMW	ITC	DSP	PCS	LUNCH BREAK	DSP LAB (A1) / VHDL LAB(A3)			
TUE	TIME	PCS	ITC	VHDL		DSP LAB (A2) / VHDL LAB (A1)			
WED	DSP	PCS	EMW	ITC		DSP LAB (A3) / VHDL LAB (A2)			
THU	PCS	DSP	ITC ^{EMW}	VHDL		EMW	TIME	DSP(T)	
FRI	VHDL	EMW	TIME Proctoring Hour	DSP		ITC	VHDL	PCS(T)	
SAT	DSP	VHDL	EMW	TIME		ENVS	PCS	TIME	

Proctoring Hour for all the students from 10:55 am to 11:50 am

Subject	Staff Handling	Subject	Staff Handling
TIME	Mr. Ulaganathan J	ITC	Dr. K M Cadvoiaatha
DSP	Dr. Abdul Lateef Haroon P S	EMW	Mr. Manjunath G.
PCS	Mrs. Sumalatha N	VHDL	Mr. Prabhakar K
DSP LAB	Dr. Abdul Lateef Haroon P S & Dr. William Thomas	HDL LAB	Mr. Shravan, Mr. Prabhakar & Mrs. Vijayarani

Ballari, Ballari, 583104, KA, India

Latitude 15.1673° N Local 11:55:51 AM GMT 06:25:51 AM	 HOD	Longitude 76.8505° E Altitude 473.8 meters Friday, 01/20/2023	 Deputy Director
---	----------------	---	----------------------------

Time Table Co-Ordinator